PLAN CADASTRAL

JUDEȚ DOLJ, UAT RADOVAN
Sectorul Cadastral 4
Spre publicare
Scara 1:2000
Sistem de proiecție "STEREO '70"
- Planșa 4 -

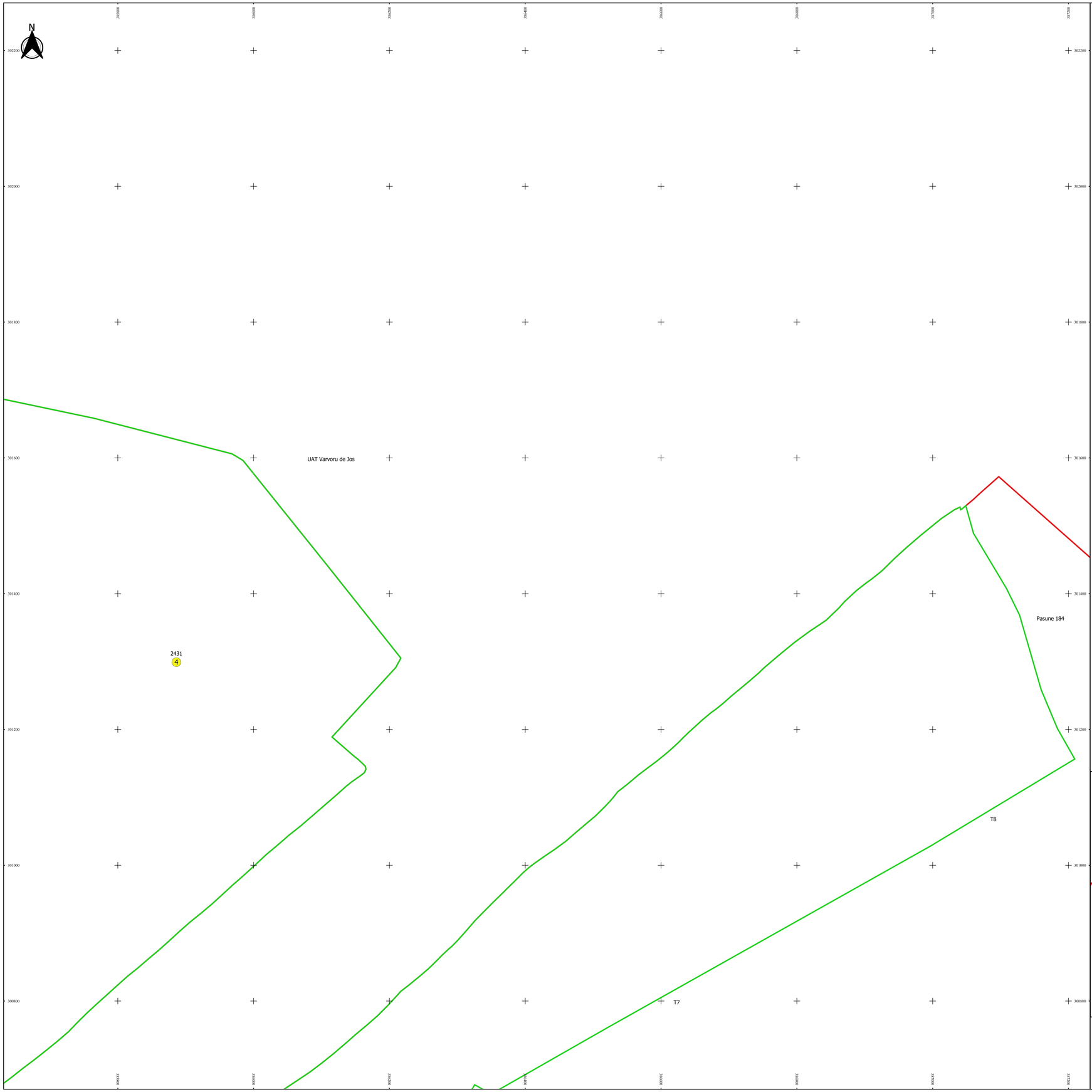

Schița de racordare a planșelor

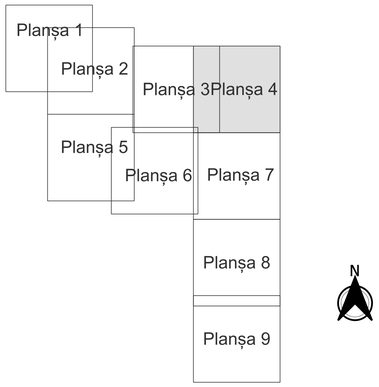

Legendă

- Limită sector
- Limită UAT
- Limită intravilan
- Limită imobil
- 4 Număr sector
- 2430 Număr imobil
- T 18 Toponimie

Schița dispunerii sectorului cadastral

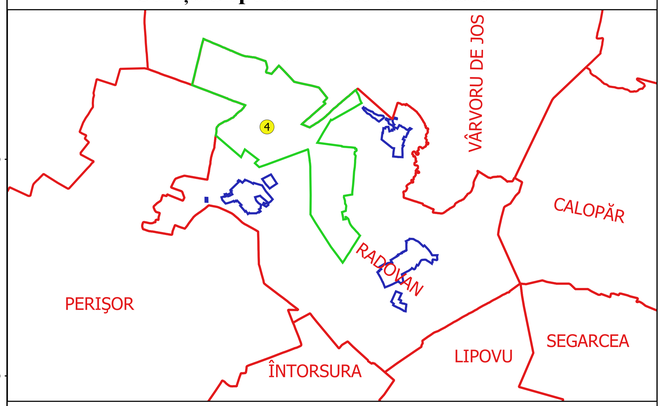

Executant
SC GEOAGRI CADASTRU SRL
ing. FILIP-CONSTANTIN
VOLTURU
Data.....

F FILIP-CORESTANT DE VOLTURU
PRIN DIGITAL CERTIFICATE 1.1.00

DN:C=RO, L=DOLJ, OU=
SERIAL=2.5.4.5=RO-RS-4-1-1-0-0-0