

PLAN CADASTRAL

JUDEȚ DOLJ, UAT RADOVAN

Spre publicare

Scara 1:2000
Sistem de proiecție "STEREO '70"
- Plansa 5 -

Schița de racordare a planșelor

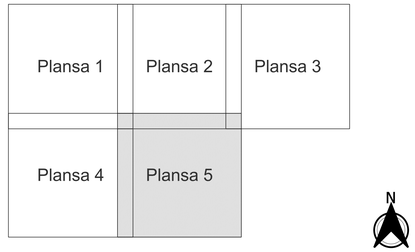

Legendă

- Limită sector
- Limită UAT
- Limită intravilan
- Limită imobil
- Limită tarla
- 21 Număr sector
- 3103 Număr imobil
- 47 Număr tarla
- T46 Toponimie

Schița dispunerii sectorului cadastral

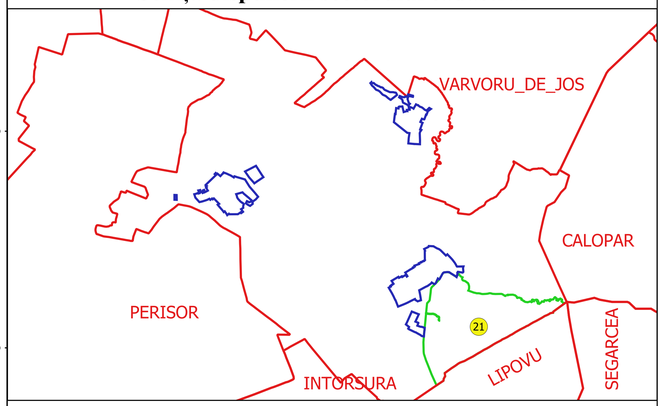

Executant
SC GEOAGRICADASTRU SRL
Ing. FILIP-CONSTANTIN
VULTURU
Data.....

FILIP-CONSTANTIN VULTURU
GEOAGRICADASTRU.COM

ANCPI: R. O. DA. 004
Certificat de atestare
2011/ERDIS-GEOCITIZAN

Scara 1:2000