

PLAN CADASTRAL

JUDEȚ DOLJ, UAT RADOVAN

Sectorul Cadastral 2

Spre publicare

Scara 1:2000

Sistem de proiecție "STEREO '70"

- Plansa 9 -

Schița de racordare a planșelor



N

Legendă

- Limită sector
- Limită UAT
- Limită intravilan
- Limită imobil
- Limită construcții
- 2 Număr sector
- 6989 Număr imobil
- 7785-C1 Number construcții
- T26 Toponimie

Schița dispunerii sectorului cadastral

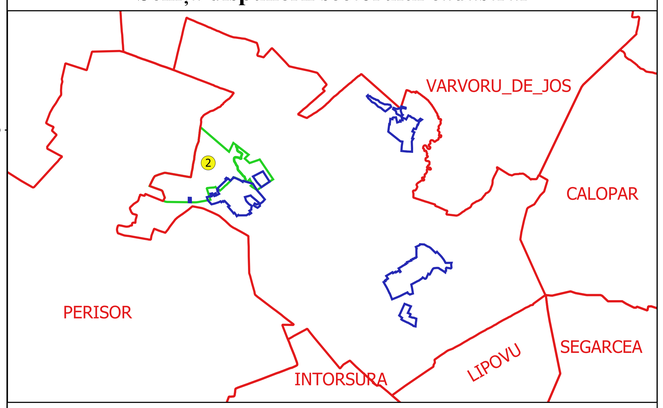

EXECUTANT
SC GEOAGRICADASTRU SRL
Ing. FILIP CONSTANTIN
VULTURU
Data.....

FILIP-CONSTANTIN VULTURU
GEOAGRICADASTRU.COM

ARCEN: R. C. 20, 204
Semnat digital