

PLAN CADASTRAL

JUDEȚ DOLJ, UAT RADOVAN

Sectorul Cadastral 2

Spre publicare

Scara 1:2000

Sistem de proiecție "STEREO '70"

- Plansa 12 -

Schița de racordare a planșelor

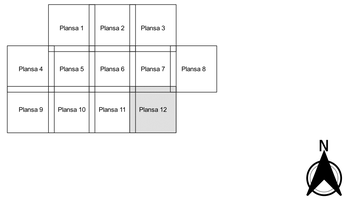

Legendă

- Limită sector
- Limită UAT
- Limită intravilan
- Limită imobil
- Limită construcții
- 2 Număr sector
- 6989 Număr imobil
- 7785-C1 Număr construcții
- T26 Toponimie

Schița dispunerii sectorului cadastral

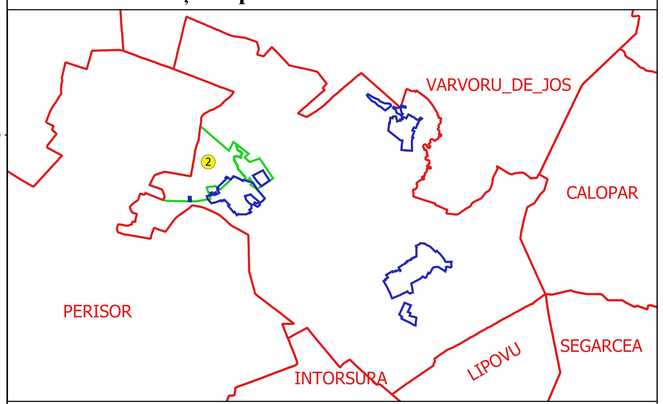

Executant
SC GEOAGRICADASTRU SRL
Str. MIHAI-CONSTANTIN
VALTER
Data.....

FILIP-CONSTANTIN VULTURE
VALTER@GEOAGRIC.COM

ARCEG: A. C. Nr. 354
Semnat digital