PLAN CADASTRAL

JUDEȚ DOLJ, UAT RADOVAN

Sectorul Cadastral 2

Spre publicare

Scara 1:2000

Sistem de proiecție "STEREO '70"

- Plansa 10 -



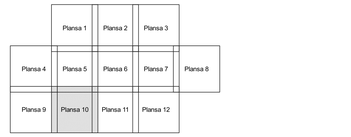

Legendă

- Limită sector
- Limită UAT
- Limită intravilan
- Limită imobil
- Limită construcții
- 2 Număr sector
- 6989 Număr imobil
- 7785-C1 Număr construcții
- T26 Toponimie

Schița de racordare a planșelor

Schița dispunerii sectorului cadastral

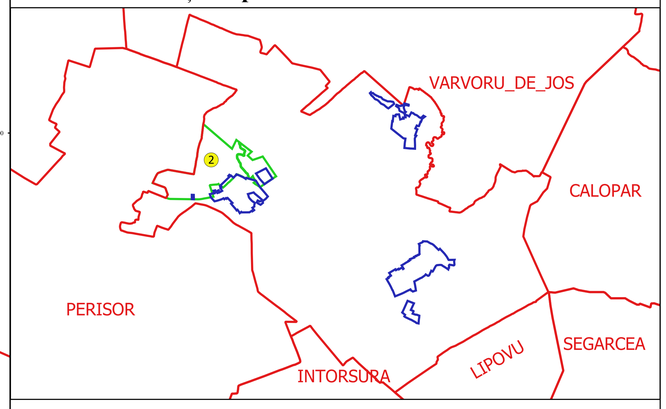

Executant
SC GEOAGRICADASTRU SRL
ing. FILIP-CONSTANTIN
VULTURE
Data.....

FILIP-CONSTANTIN VULTURE
INGINER CADASTRU - GIS

ANCPI - O. G. Nr. 214
Semnat: 21.12.14