PLAN CADASTRAL

JUDEȚ DOLJ, UAT RADOVAN

Sectorul Cadastral 14

Spre publicare

Scara 1:2000

Sistem de proiecție "STEREO '70"

- Plansa 12 -



Schița de racordare a planșelor

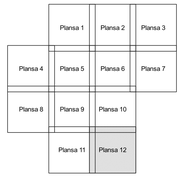

N

Legendă

- Limită sector
- Limită UAT
- Limită intravilan
- Limită imobil
- Limită construcții
- Limită tarla
- 14 Număr sector
- 6639 Număr imobil
- 6636-C1 Număr construcții
- 51 Număr tarla
- T 18 Toponimie

Schița dispunerii sectorului cadastral

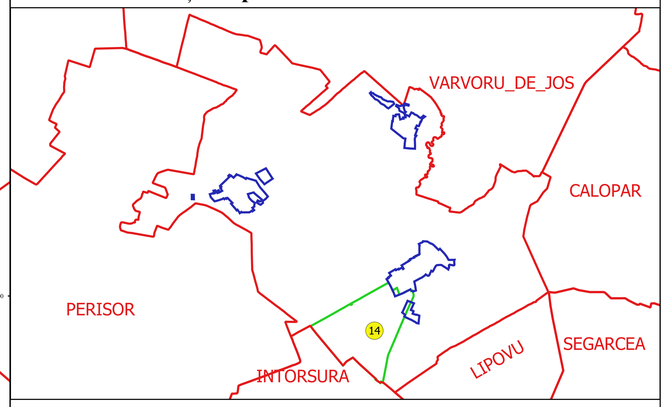

Executant
SC GEOGRIC CADASTRU SRL
ing. FILIP-CONSTANTIN VULTURU
Data.....

FILIP-CONSTANTIN VULTURU
NEXTGEOMILLENNIUM.COM

SRTI: X: 32, Y: 104
Sunset: 19:27:12