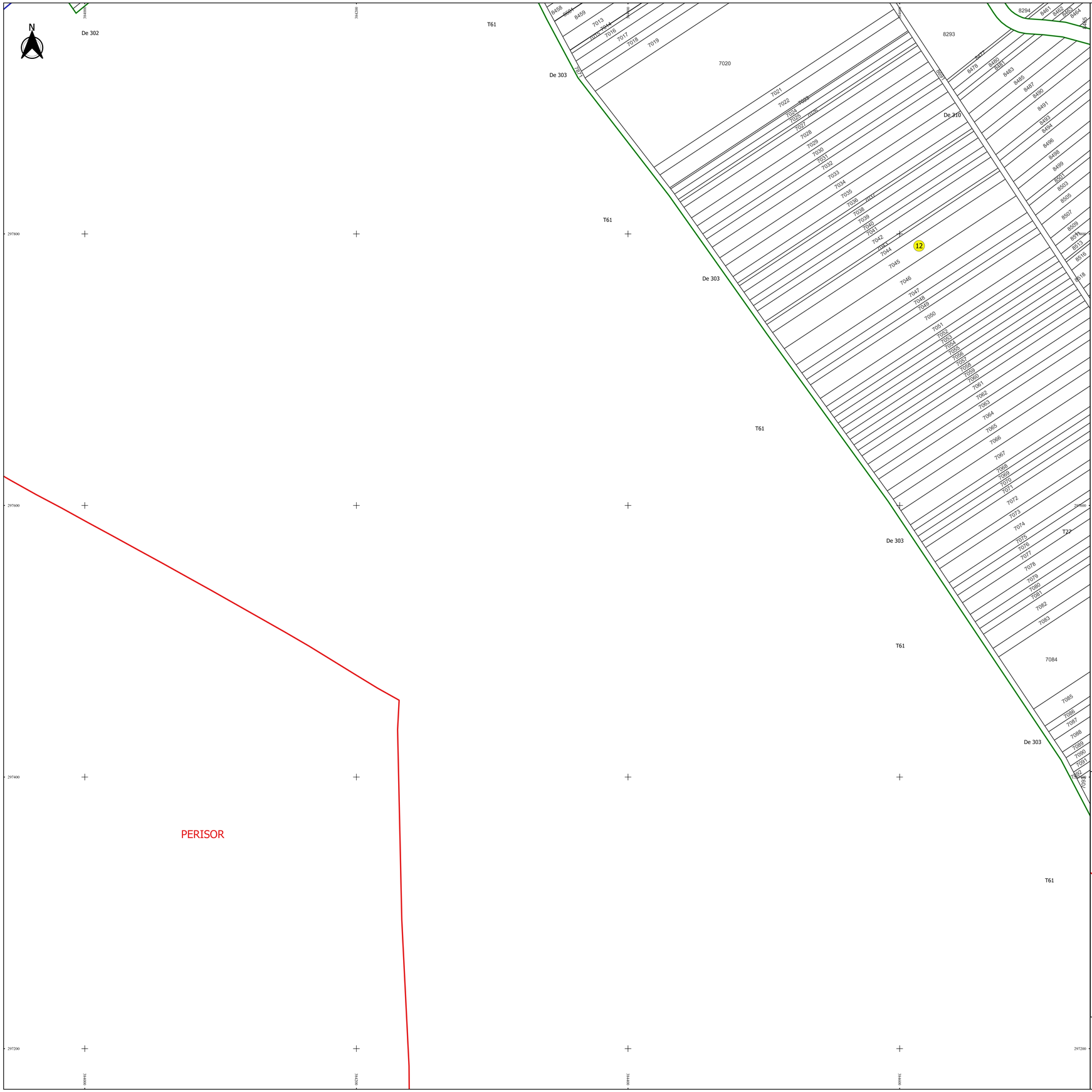

PLAN CADASTRAL

JUDEȚ DOLJ, UAT RADOVAN

Sectorul Cadastral 12

Spre publicare

Scara 1:1000

Sistem de proiecție "STEREO '70"

- Plansa 4 -

Schița de racordare a planșelor

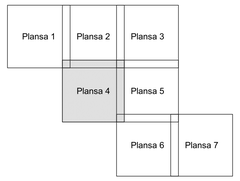

N

Legendă

- Limită sector
- Limită UAT
- Limită intravilan
- Limită imobil
- Limită construcții
- 12 Număr sector
- 9 Numar_administrativ
- 6986 Număr imobil
- 6986-C1 Număr construcții
- T29 Toponimie

Schița dispunerii sectorului cadastral

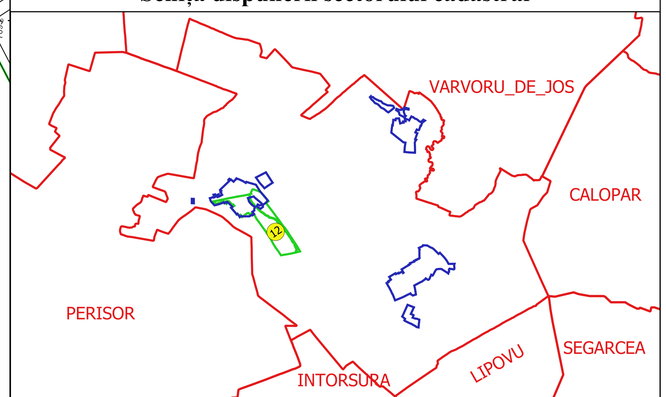

Executant
SC GEOAGRICADASTRU SRL
Ing. FILIP-CONSTANTIN
VULTURU
Data.....

FILIP-CONSTANTIN VULTURU
VULTURUCU@YAHOO.COM

ABGEO: R. C. 321. 2006
Contract: 08/2025