PLAN CADASTRAL

JUDEȚ DOLJ, UAT RADOVAN

Sectorul Cadastral 1

Spre publicare

Scara 1:2000

Sistem de proiecție "STEREO '70"

- Plansa 2 -

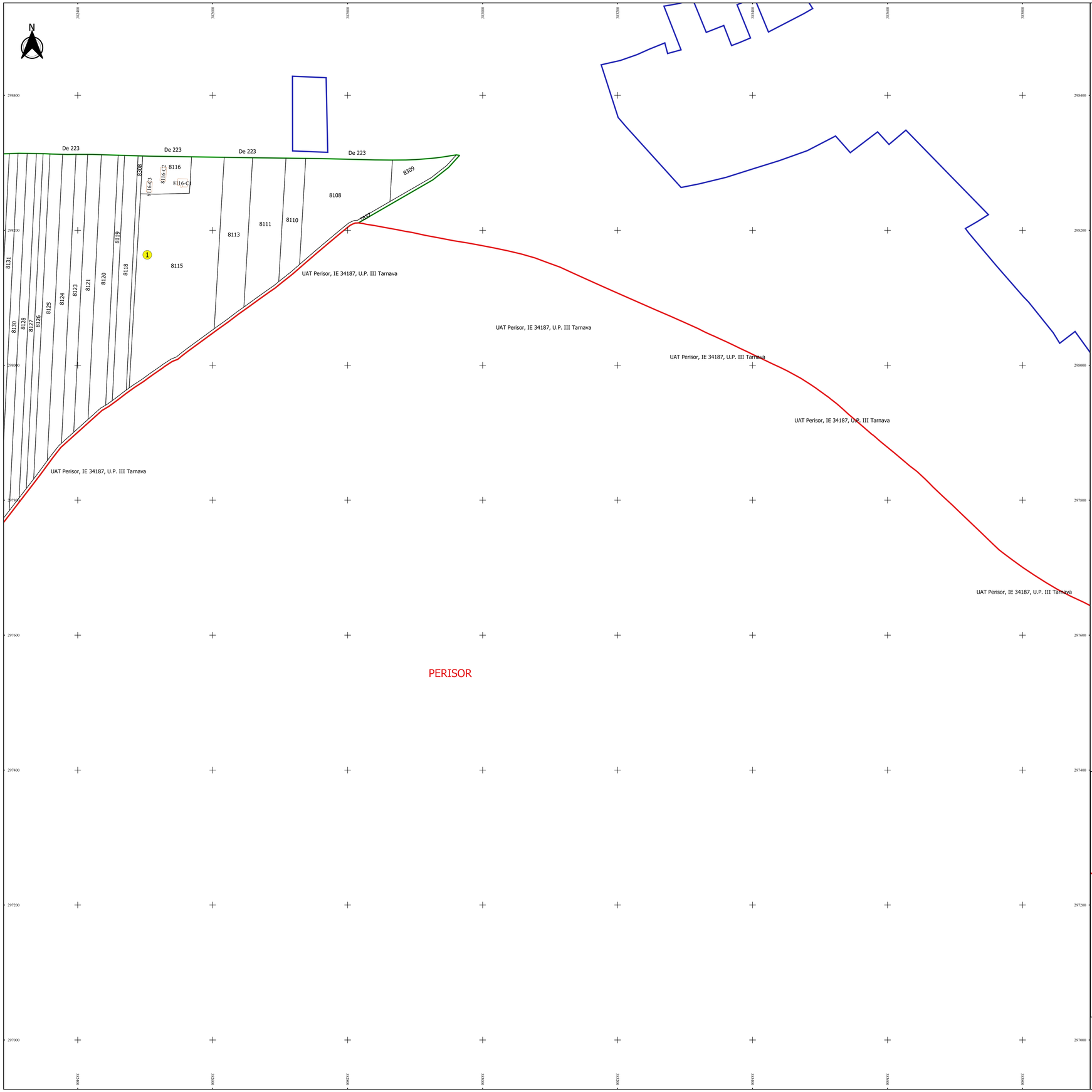

Schița de racordare a planșelor

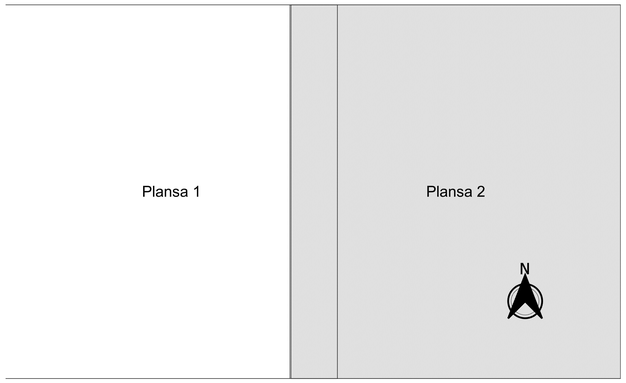

Legendă

- Limită sector
- Limită UAT
- Limită intravilan
- Limită imobil
- Limită construcții
- 1 Număr sector
- 7581 Număr imobil
- 8116-C1 Număr construcții
- UAT Perisor, IE 34187, U.P. III Tarnava Toponimie

Schița dispunerii sectorului cadastral

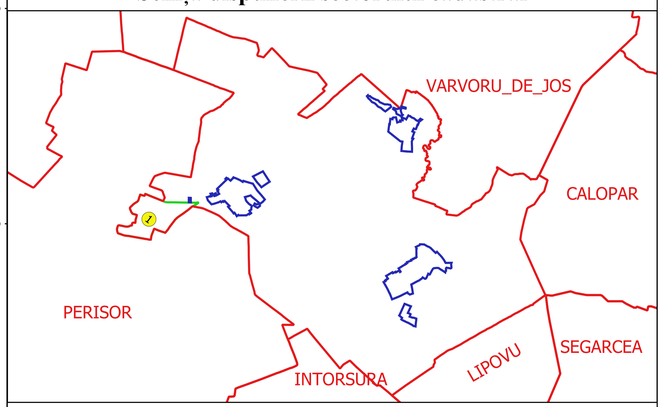

Executant
SC GEOAGRICADASTRU SRL
Ing. FILIP-CONSTANTIN VULTURU
Data.....

FILIP-CONSTANTIN VULTURU
VULTURU@YAHOO.COM

ANCPI: R. C. DJ. 204
Semnat digital