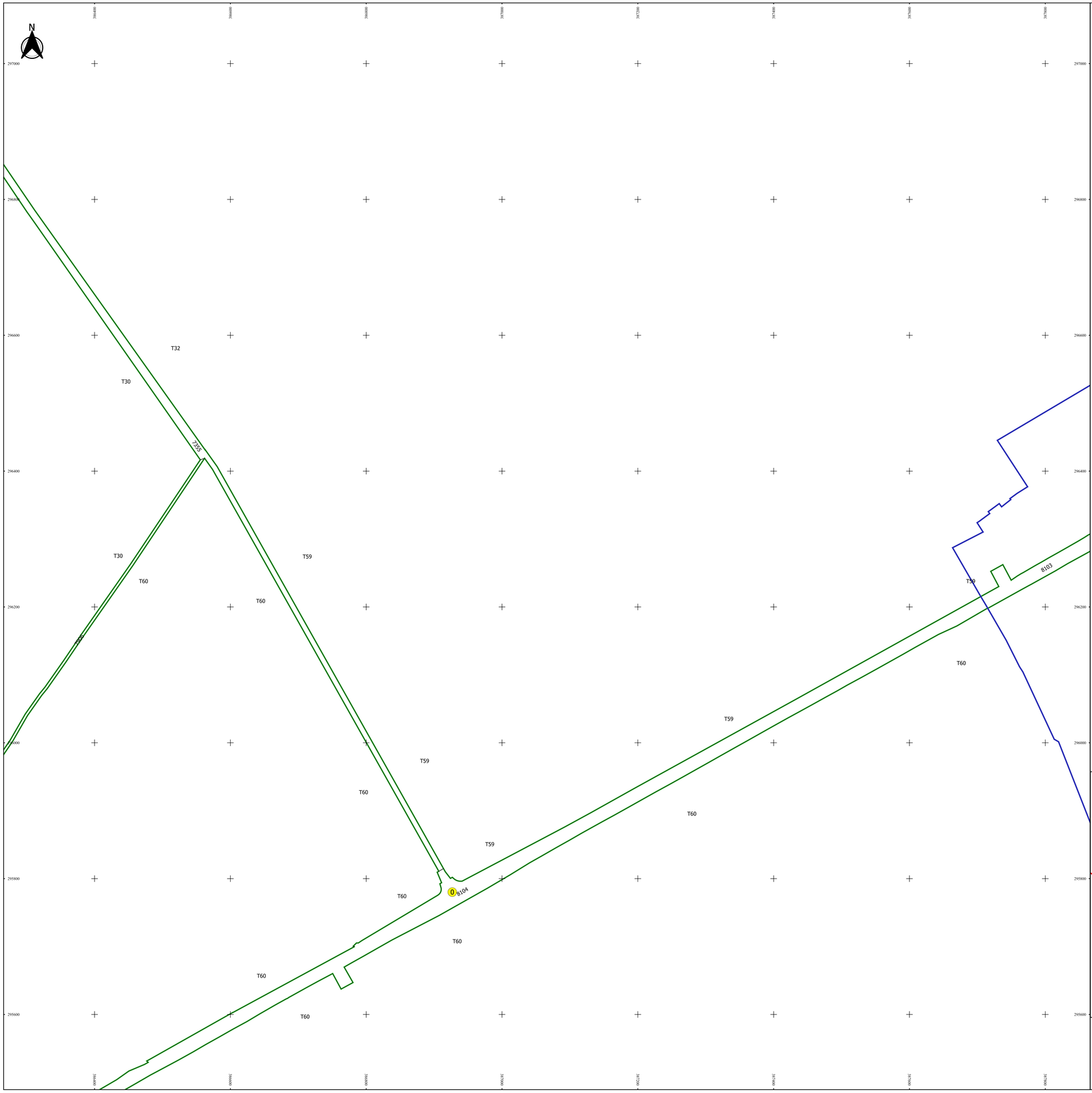

PLAN CADASTRAL

JUDEȚ DOLJ, UAT RADOVAN

Sectorul Cadastral 0

Spre publicare

Scara 1:2000

Sistem de proiecție "STEREO '70"

- Plansa 11 -

Schița de racordare a planșelor

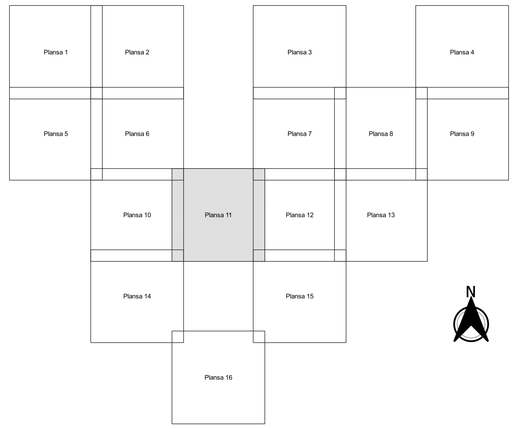

Legendă

- Limită sector
- Limită UAT
- Limită intravilan
- Limită imobil
- 0 Număr sector
- 7235 Număr imobil
- T42 Toponimie

Schița dispunerii sectorului cadastral

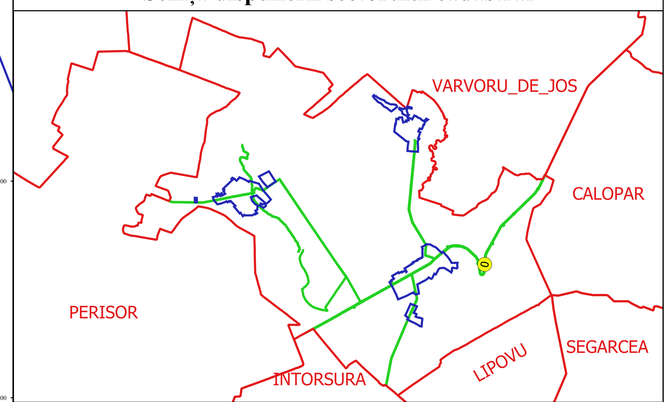

Executant
SC GEOAGRICADASTRU SRL
Ing. FILIP-CONSTANTIN VULTURU
Data.....

FILIP-CONSTANTIN VULTURU
geoagricadastru.com

ANCPI: R. G. Dif. 204
Semnat digital