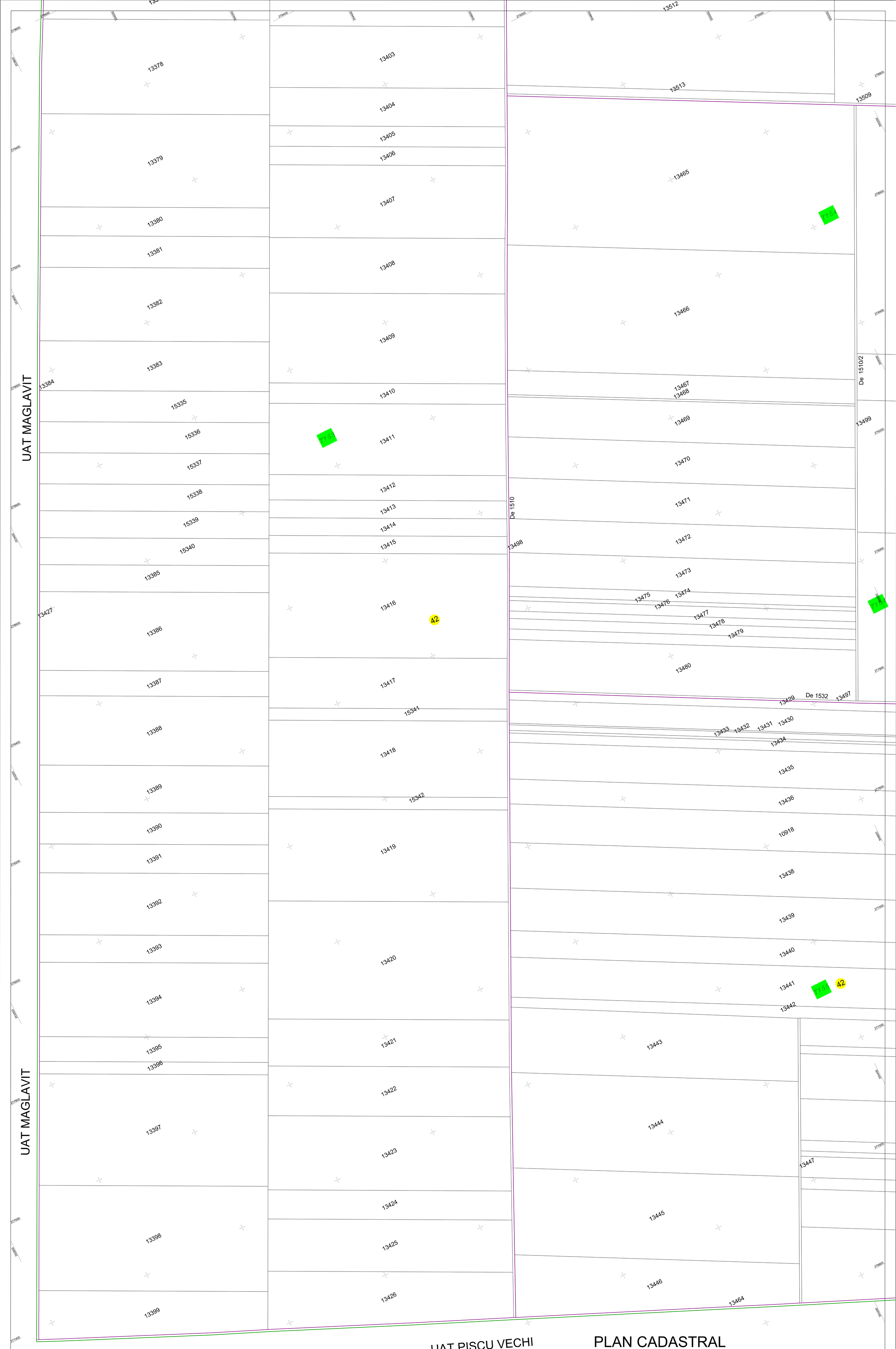

PLAN CADASTRAL

UAT MOTATEI, JUDEȚUL DOLJ

Sector 42

SCARA 1:2000, sistem de proiecție STEREO70

SPRE PUBLICARE

N

SCHITA CU DISPUNEREA PLANSELOR

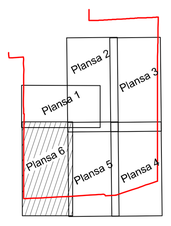

LEGENDA

- Limita UAT
- Limita UAT vecine
- Limita judet
- Limita sector cadastral
- Limita intravilan
- Limita tarla
- 3 Numar Sector
- 7/A2 Numar tarla
- De 327, Dig 32 Toponimie
- Hidrografie
- Limite constructii definitive
- MOTATEI UAT
- MOTATEI Localități

Schita dispunere sectoare

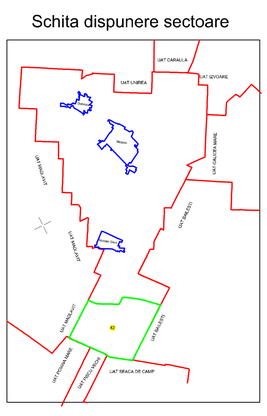

BOTEA CRISTIAN-RADU

Semnat digital de BOTEA CRISTIAN-RADU
Data: 2023.01.14 08:51:03 +02'00'

Elaborator
S.C.TOPOMELENIUM S.R.L.
IMOPI: 4.OL-165
BOTEA CRISTIAN RADU
IMOPI: 4.OL-166
Data: 10.01.2023