PLAN CADASTRAL
UAT MOTATEI, JUDEȚUL DOLJ
Sector 42

SCARA 1:2000, sistem de proiecție STEREO70

SPRE PUBLICARE

N

LEGENDA

- Limita UAT
- Limita UAT vecine
- Limita judet
- Limita sector cadastral
- Limita intravilan
- Limita tarla
- 3 Numar Sector
- 71/32 Numar tarla
- De 327, Dig 32 Toponimie
- Hidrografie
- Limite constructii definitive
- MOTATEI UAT
- MOTATEI Localitați

Schita dispunere sectoare

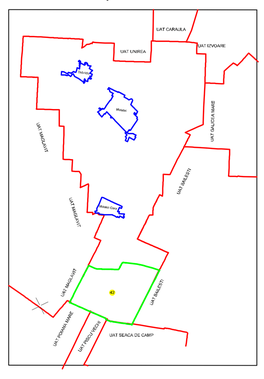

SCHITA CU DISPUNEREA PLANSELOR

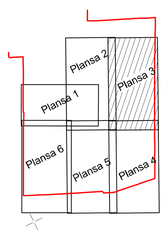

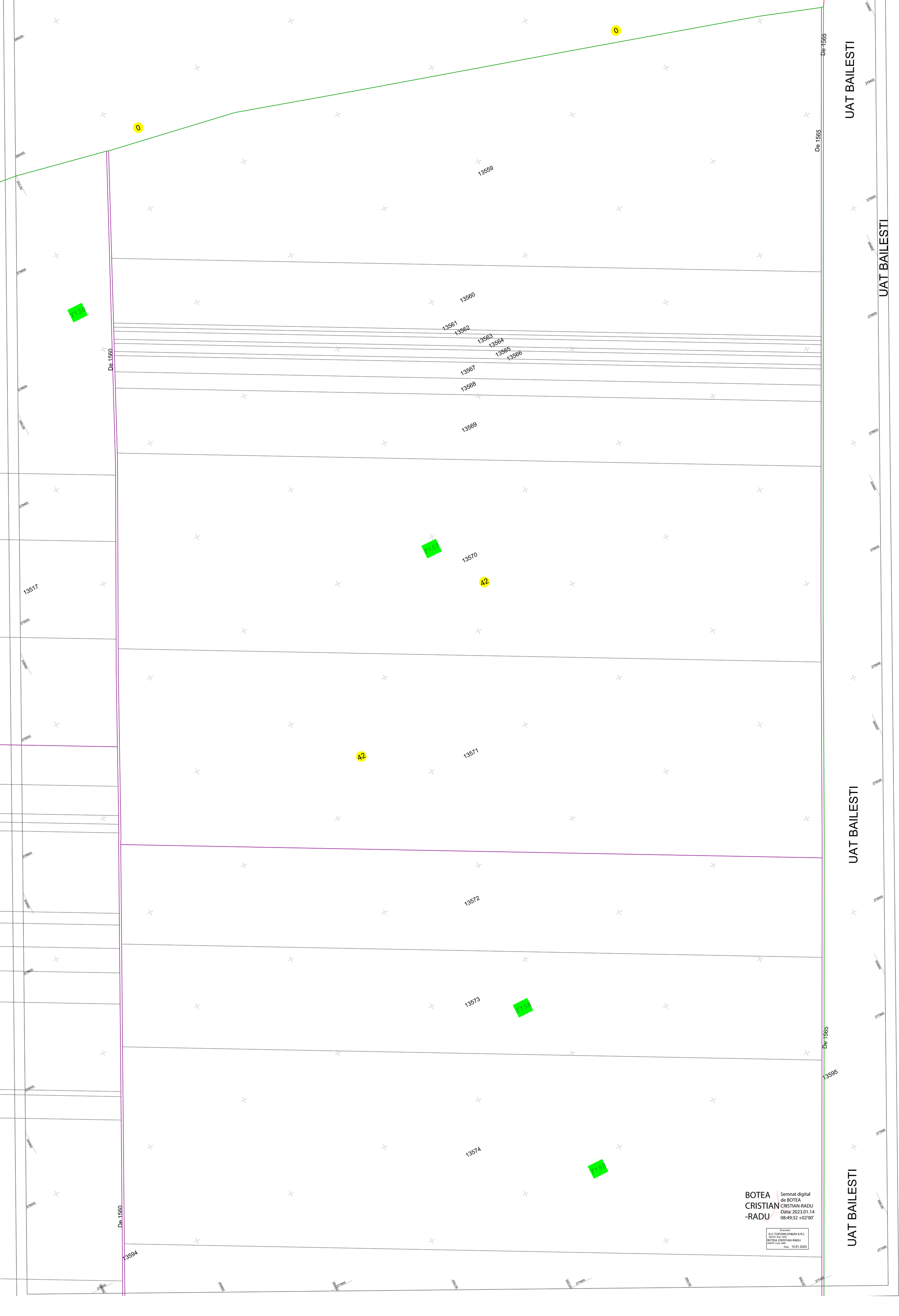

BOTEA CRISTIAN -RADU

Semnat digital de BOTEA CRISTIAN-RADU
Data: 2023.01.14 08:49:32 +02'00'

Executant:
S.C.TOPOMILENIUM S.R.L.
ANCPI 6.5.1.1.1.1.1
BOTEA CRISTIAN RADU
ANCPI A.S.H.R.O.
Data: 10.01.2023