PLAN CADASTRAL

UAT MOTATEI, JUDEȚUL DOLJ

Sector 16

SCARA 1:1000, Sistem de proiecție STEREO 70

SPRE PUBLICARE

N

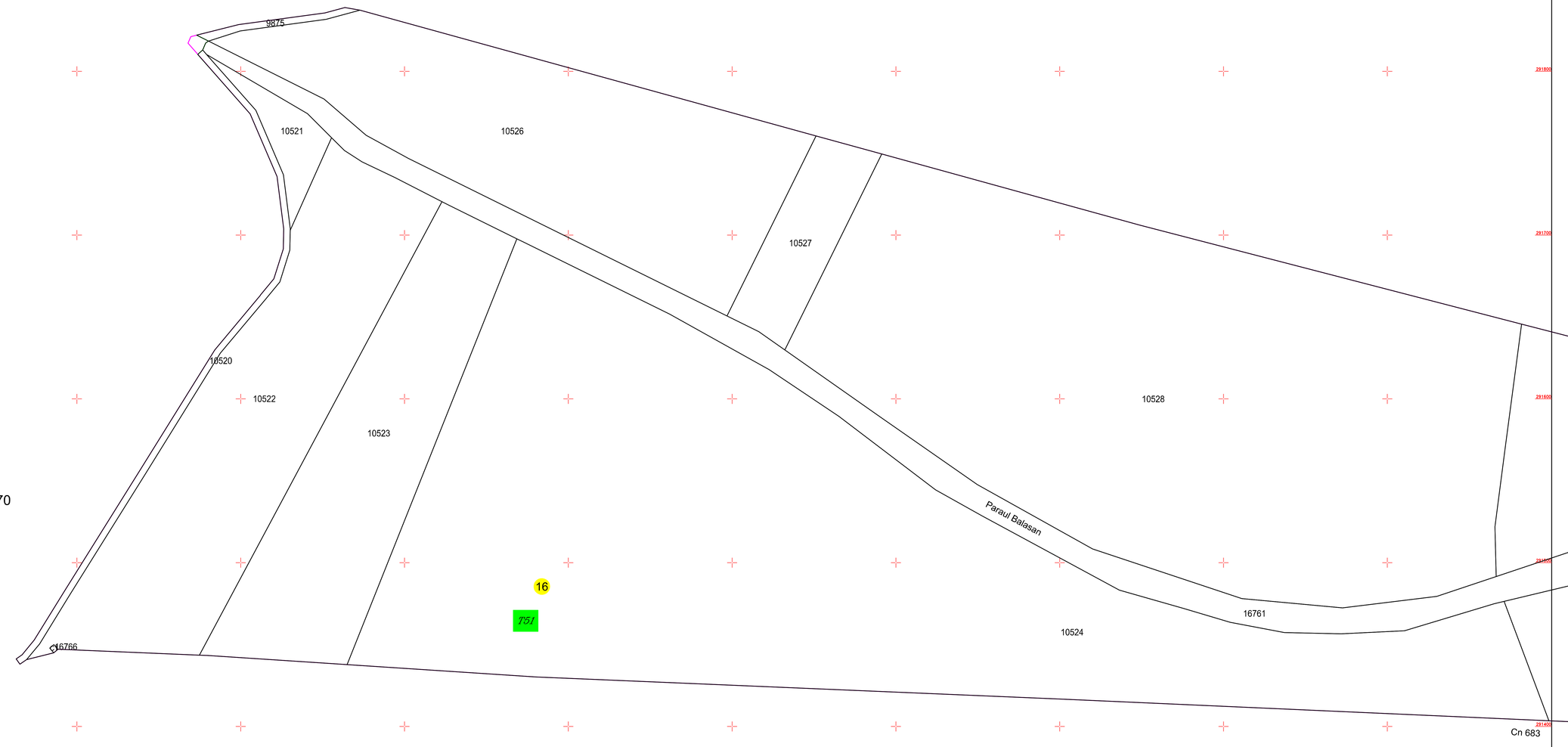

Dispunerea Planselor

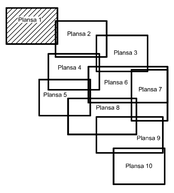

Legenda

- Limita judet
- Limita UAT
- Limita intravilan
- Limita sector cadastral
- Limita tarla
- C1 — Limita constructii cu caracter permanet si numar constructie
- 720 75 — Numar tarla
- 8 9 — Numar sector
- 9914 — Identificator Imobil
- 19 — Numar postal
- Paraul Balasan, Dc 967 — TOPONIMIE

Schita dispunere sectoare

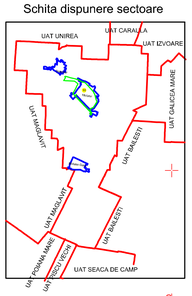

Executant, SC TOPO MILENIUM SRL
ANCPI: B, DJ, 1652
prin BOTEA CRISTIAN RADU
ANCPI: A, DJ, 1895
Data: 13.01.2023

BOTEA CRISTIAN-RADU

Semnat digital de BOTEA CRISTIAN-RADU
Data: 2023.01.13 15:06:08 +02'00'