







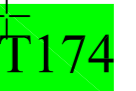


PLAN CADASTRAL

UAT MARSANI - Judetul Dolj - Sector cadastral 33

Scara 1:2000, Sistem de proiectie STEREO 70



Legenda

-  Limita judet
-  Limita UAT
-  Limita intravilan
-  Limita sector cadastral
-  Limita tarla
-  Numar tarla
-  Numar sector
-  1053
Identificator Imobil

PLANSA

PLANSA 2

EXECUTANT
PFA
FETOIU NICOLAE

Data intocmirii planului cadastral
03.01.2023

SCHITA CU DISPUNEREA SECTOARELOR CADASTRALE

