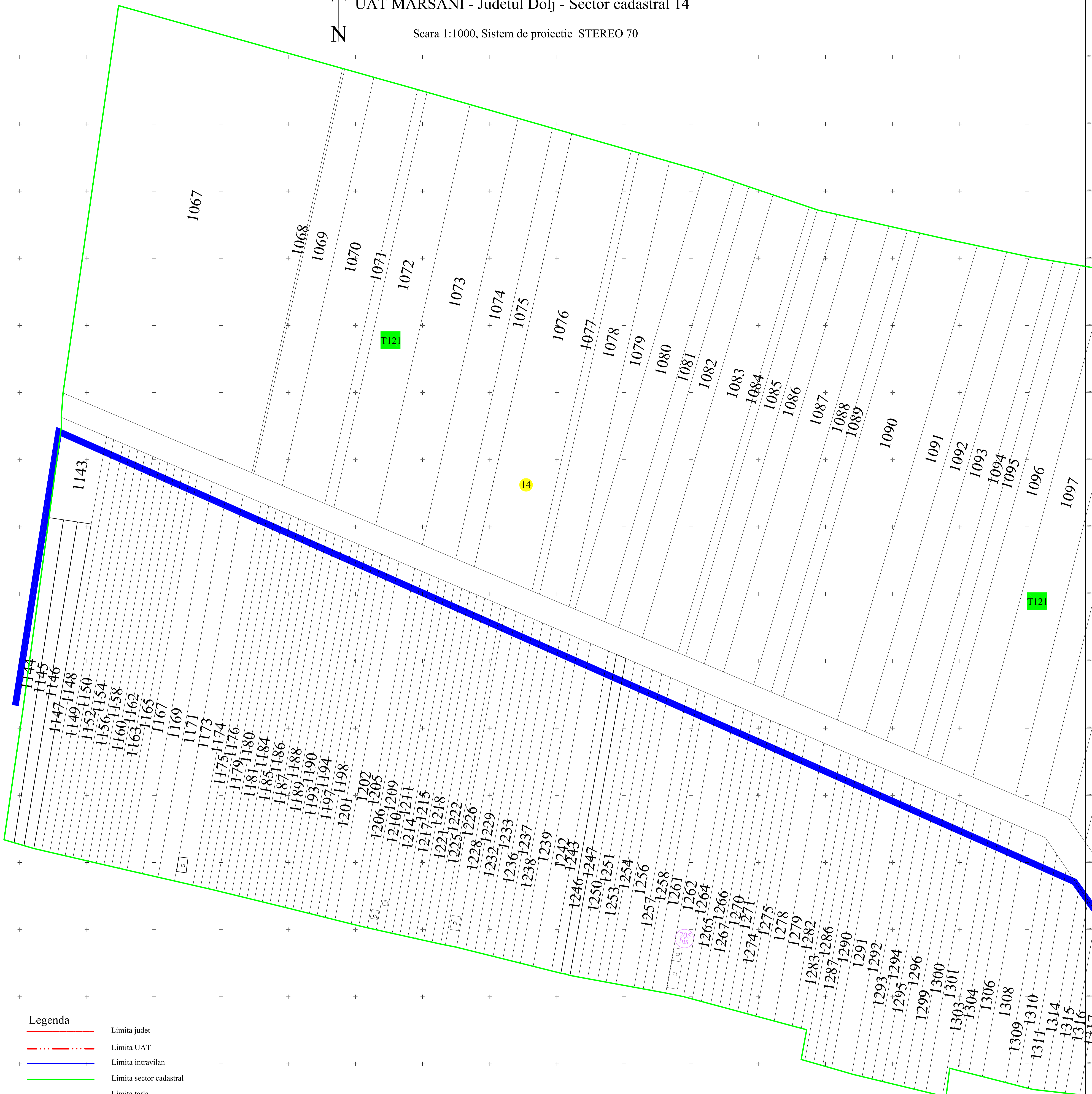










PLAN CADASTRAL

UAT MARSANI - Judetul Dolj - Sector cadastral 14

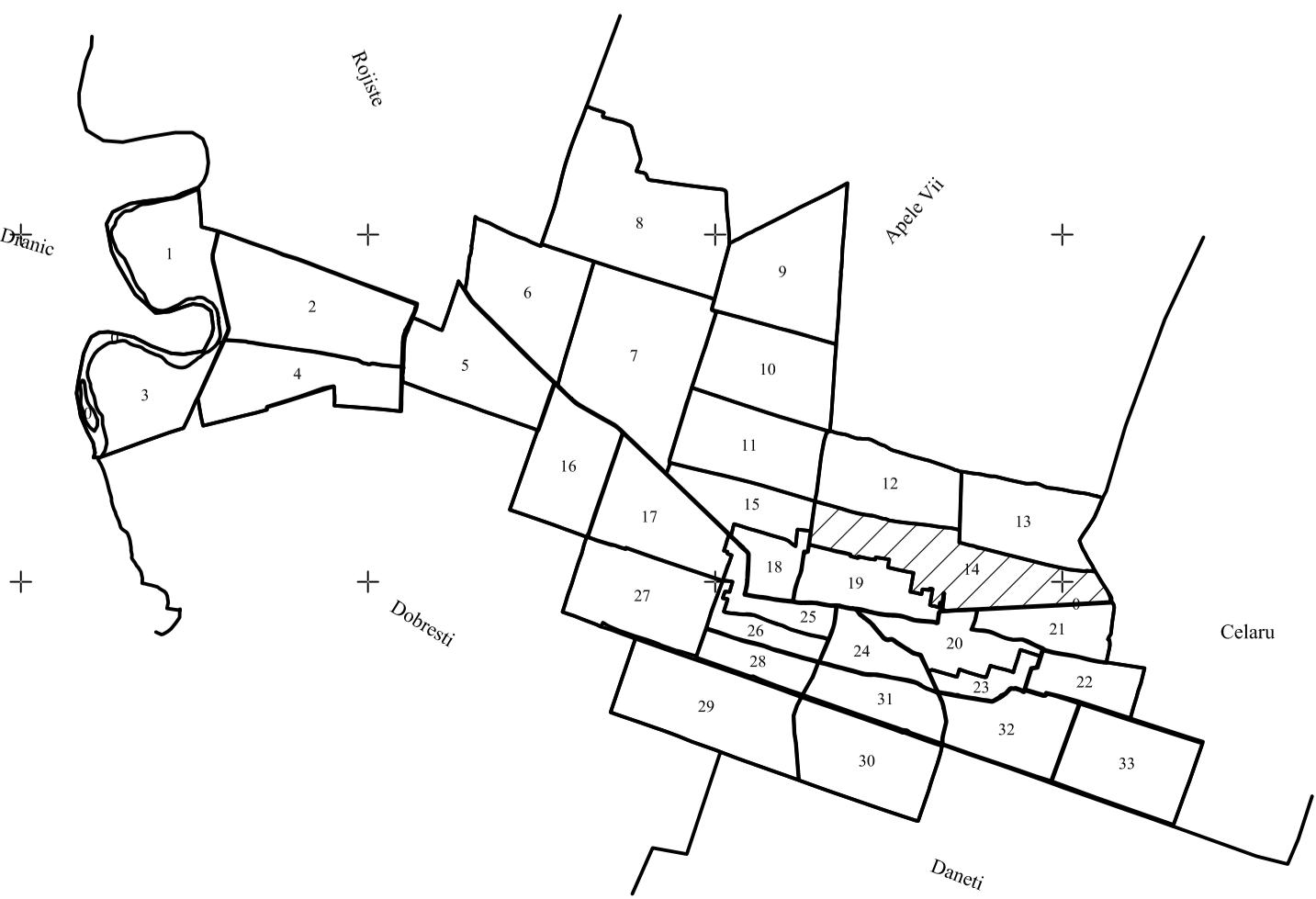
Scara 1:1000, Sistem de proiectie STEREO 70



Legenda

-  Limita judet
-  Limita UAT
-  Limita intravilan
-  Limita sector cadastral
-  Limita tarla
-  Numar tarla
-  Numar sector
-  Identificator Imobil

SCHITA CU DISPUNEREA SECTOARELOR CADASTRALE



EXECUTANT +
PTA
FETOIU NICOLAE

Data intocmirii planului cadastral
03.01.2023

