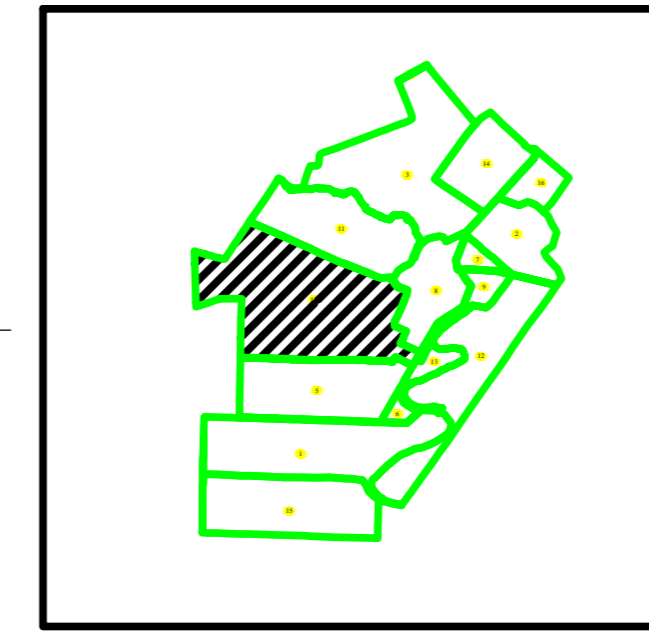
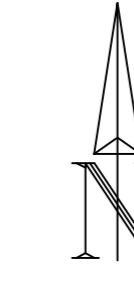


Schita cu dispunerea sectoarelor cadastrale

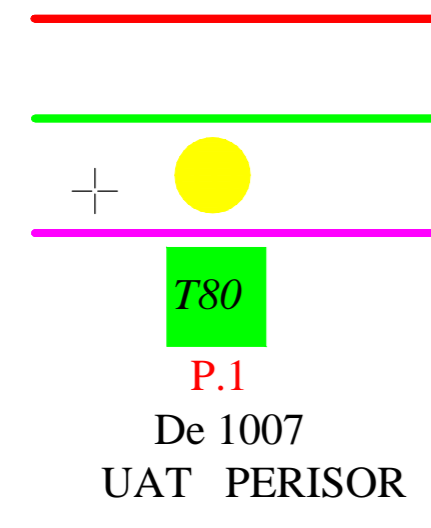


PLAN CADASTRAL
UAT : Întorsura, Județul DOLJ
Sectorul cadastral nr. 10
Scara : 1 : 2000
Sistem de proiecție STEREOGRAFIC 1970



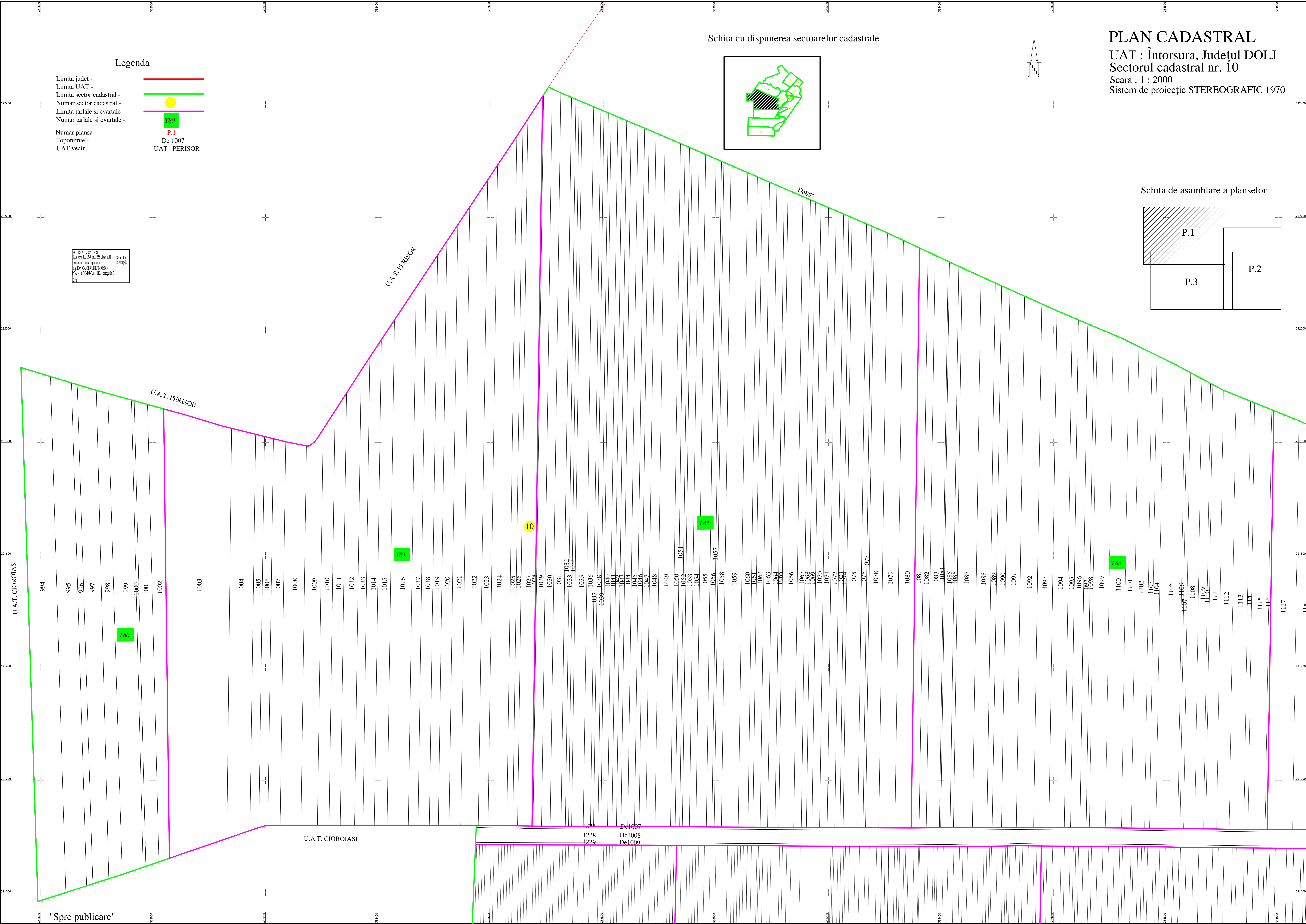
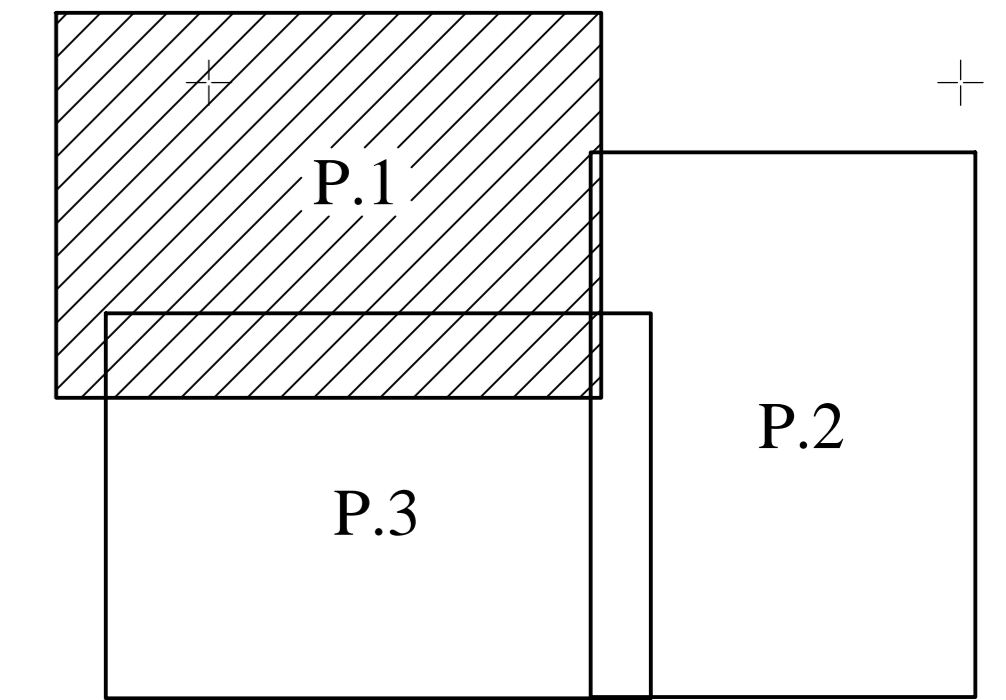
Legenda

- Limita judet -
- Limita UAT -
- Limita sector cadastral -
- Numar sector cadastral -
- Limita tarlale si cvartale -
- Numar tarlale si cvartale -
- Numar plansa -
- Toponimie -
- UAT vecin -



SC CREATIV CAD SRL	Scara
PIA vezi 1044, nr. 259 din 11.11.2011	1:2000
Proiectat, desenat si prezentat	de ingineri
ing. IONELA CLAUDIA MARON	
PIA vezi 1044, nr. 1012, categoria B	
Data	

Schita de asamblare a planselor



1227 De1007
1228 Hc1008
1229 De1009

U.A.T. CIOROIASI

U.A.T. PERISOR

U.A.T. PERISOR

U.A.T. CIOROIASI

"Spre publicare"