PLAN CADASTRAL

JUDEȚ DOLJ, UAT GHIDICI
Sectorul Cadastral 35
Spre publicare
Scara 1:2000
Sistem de proiecție "STEREO '70"
- Planșa 1 -

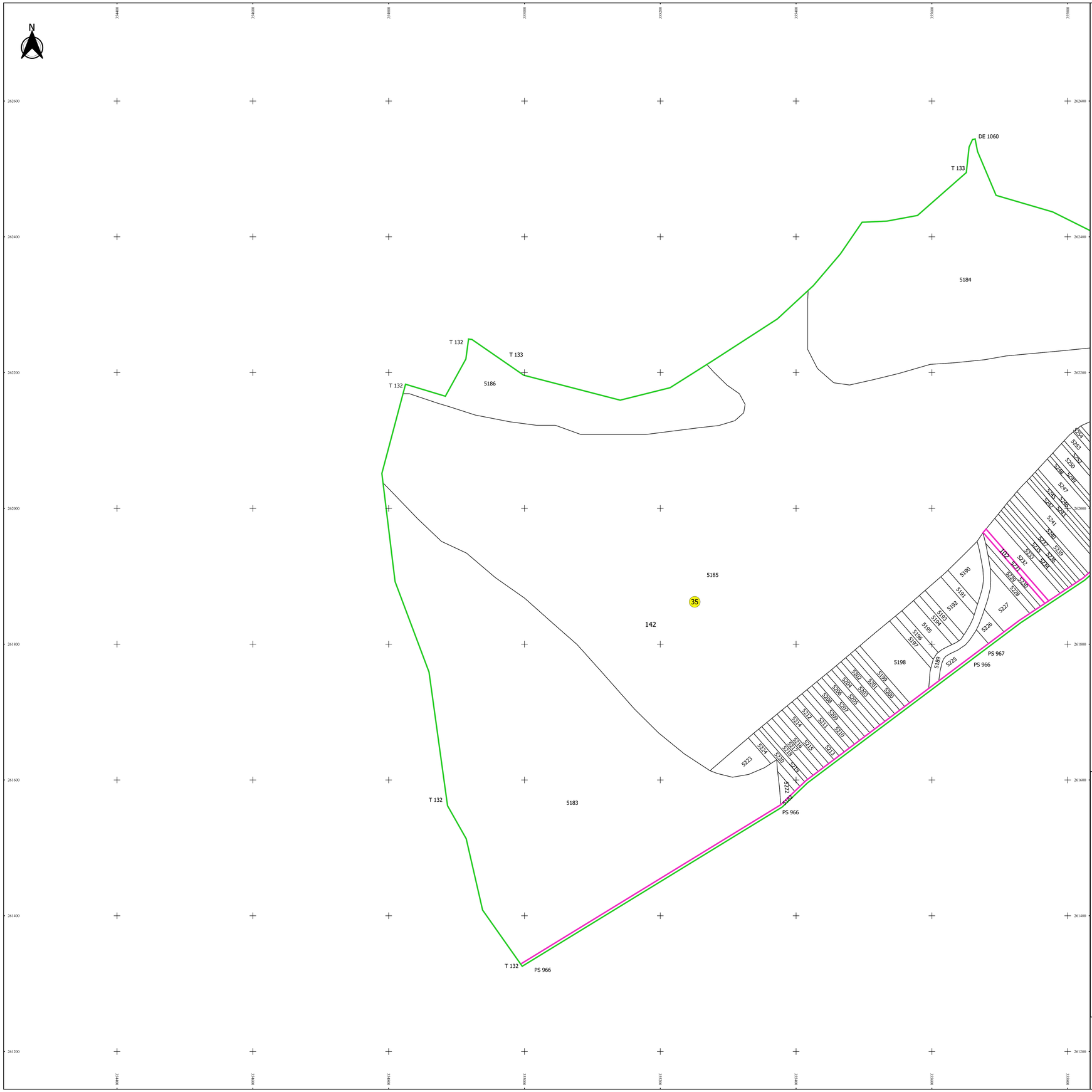

Schița de racordare a planșelor

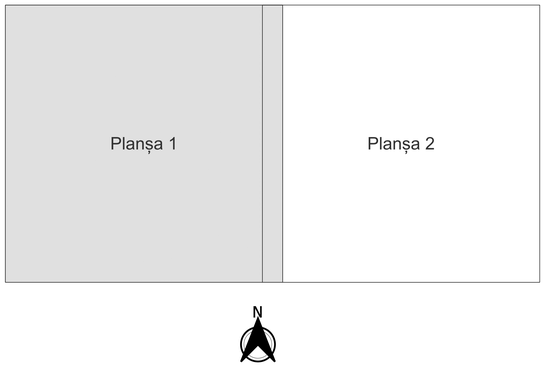

Legendă

- Limită sector
- Limită UAT
- Limită intravilan
- Limită imobil
- Limită tarla
- 35 Număr sector
- 5198 Număr imobil
- 142 Număr tarla
- PS 966 Toponimie

Schița dispunerii sectorului cadastral

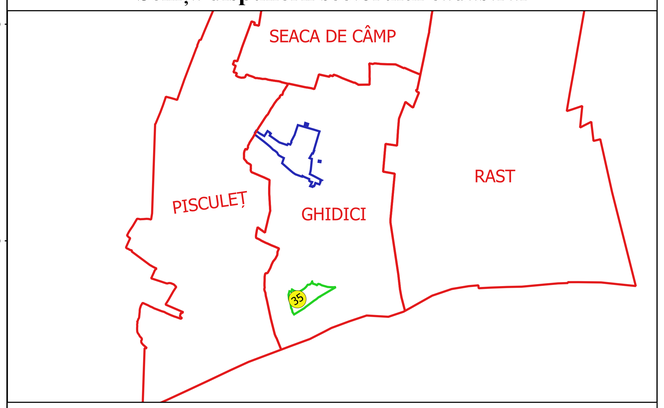

Executant:
S.C. ALGRIFCADASTRU SRL
Ing. FILIP CONSTANTIN
VULTURU
Data.....

* FILIP-CORESTAFIT DE VULTURU *
PROGRAMATOR-ANALIST
MEMBRU A.N.C.P.M.
FILIP CONSTANTIN VULTURU