







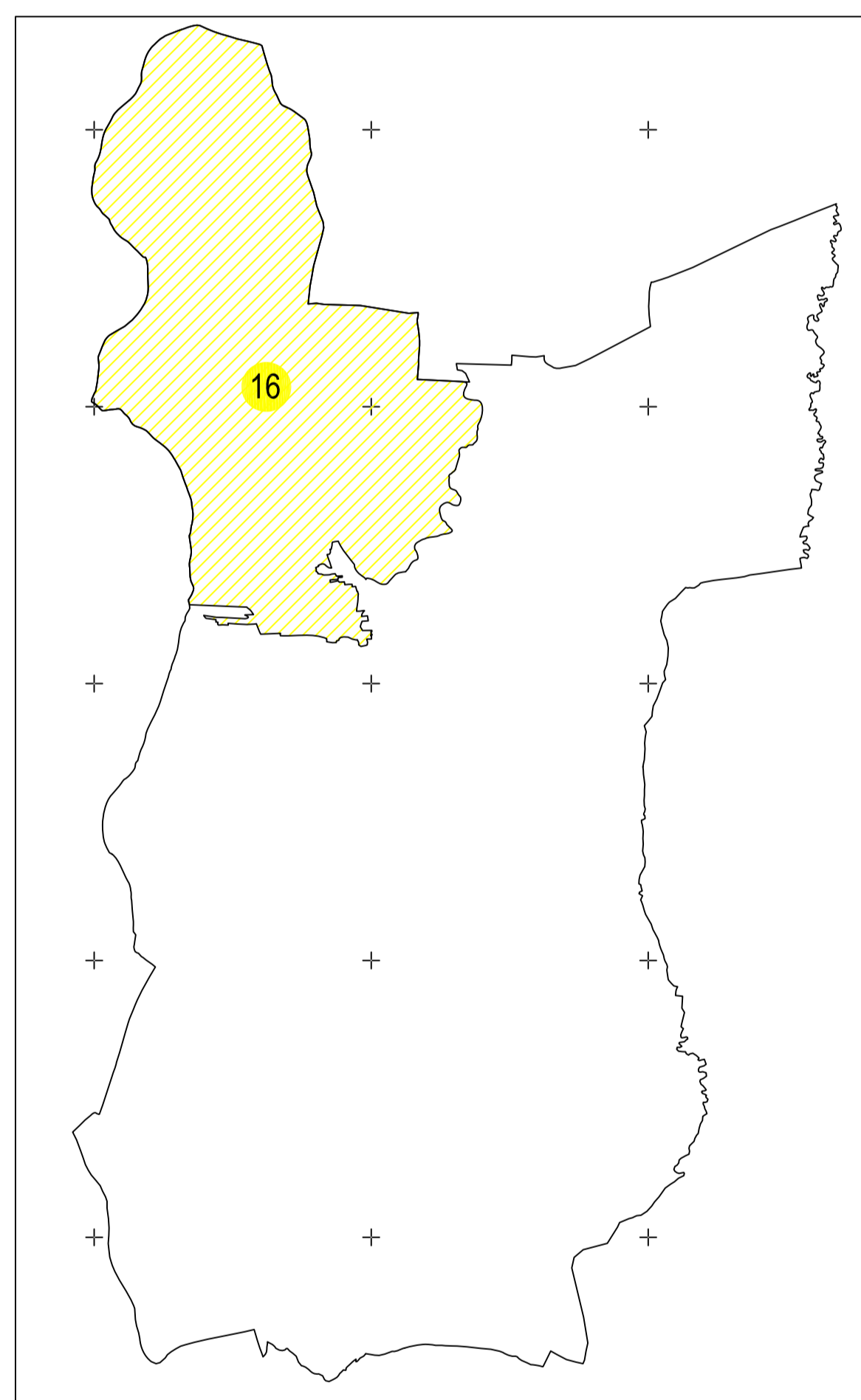


**PLAN CADASTRAL**  
 Scara : 1 : 2000, sistem de proiectie STEREO 70  
 Judetul : Dolj  
 UAT : Farcas  
 Sectorul cadastral : 16

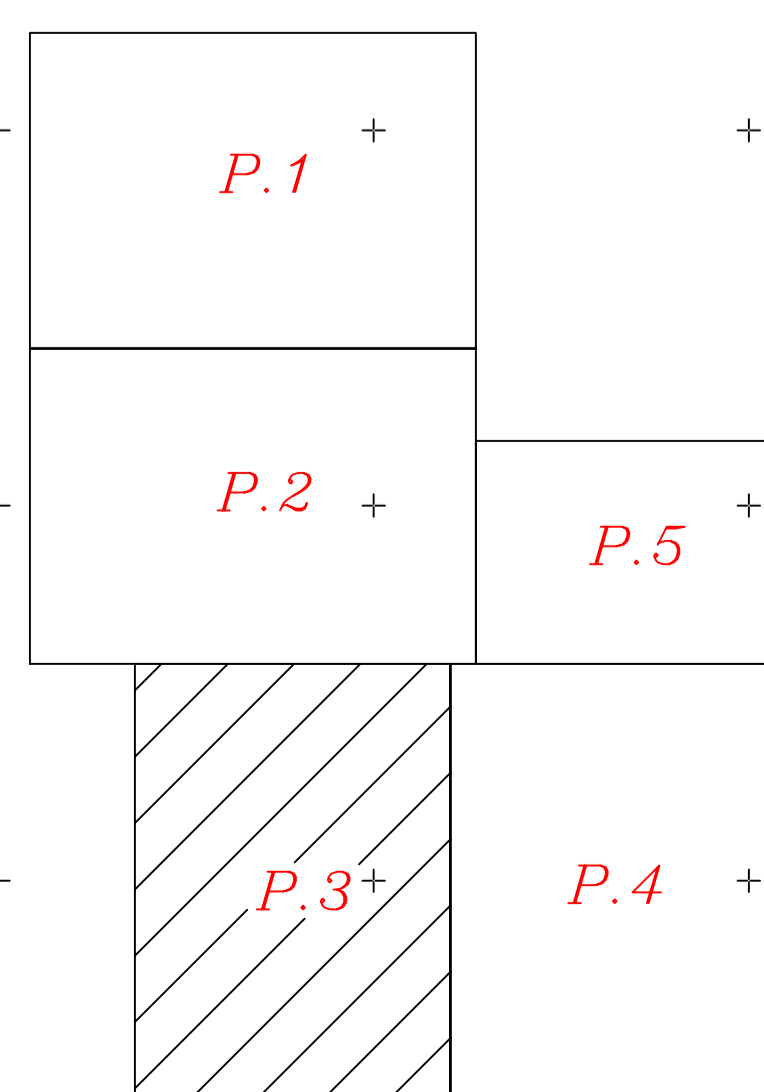
**Legenda**

- Limita judet - 
- Limita UAT - 
- Numar sector cadastral - 
- Limita tarlale si cvartale - 
- Numar tarlale si cvartale - 
- Limita intravilan - 
- Localitate - 
- Numar plansa - 

Schita cu dispunerea sectoarelor cadastrale



Schita de asamblare a planselor



FF.A. Stefanescu Dan  
 Funcar autorizat  
 Nr. Stefanescu Dan  
 Data 12.2022

"Spre publicare"