

Legenda

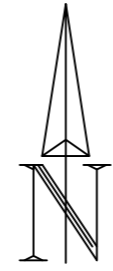
- Limita intravilan - ———
- Limita judet - ———
- Limita UAT - ———
- Limita sector cadastral - ———
- Numar sector cadastral - 37
- Limita tarlale si cvartale - ———
- Numar tarlale si cvartale - T130
- Numar plansa - P.1
- Toponimie - De 1233
- UAT vecin - UAT DOBROTISTI

PLAN CADASTRAL

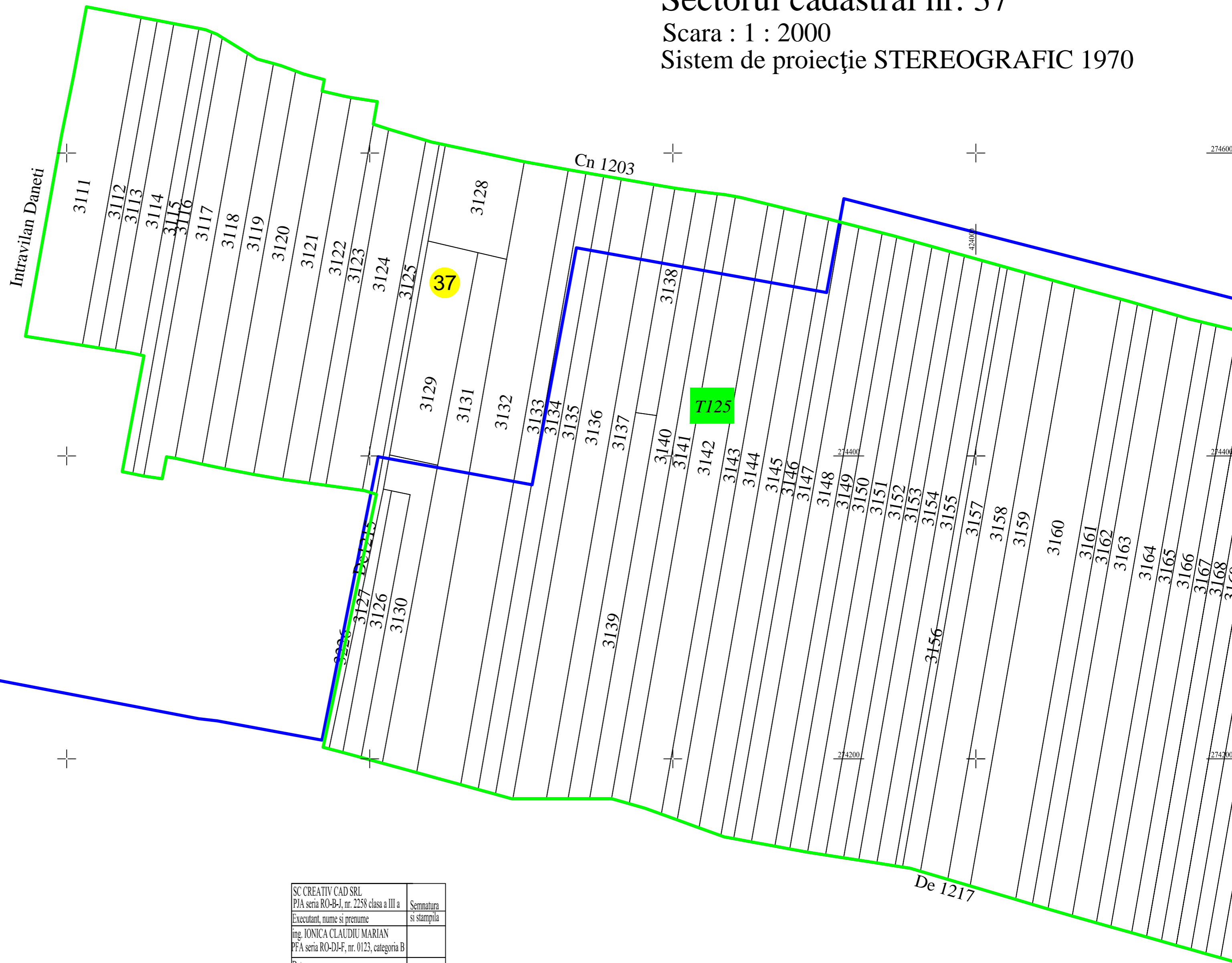
UAT : Daneti, Județul DOLJ

Sectorul cadastral nr. 37

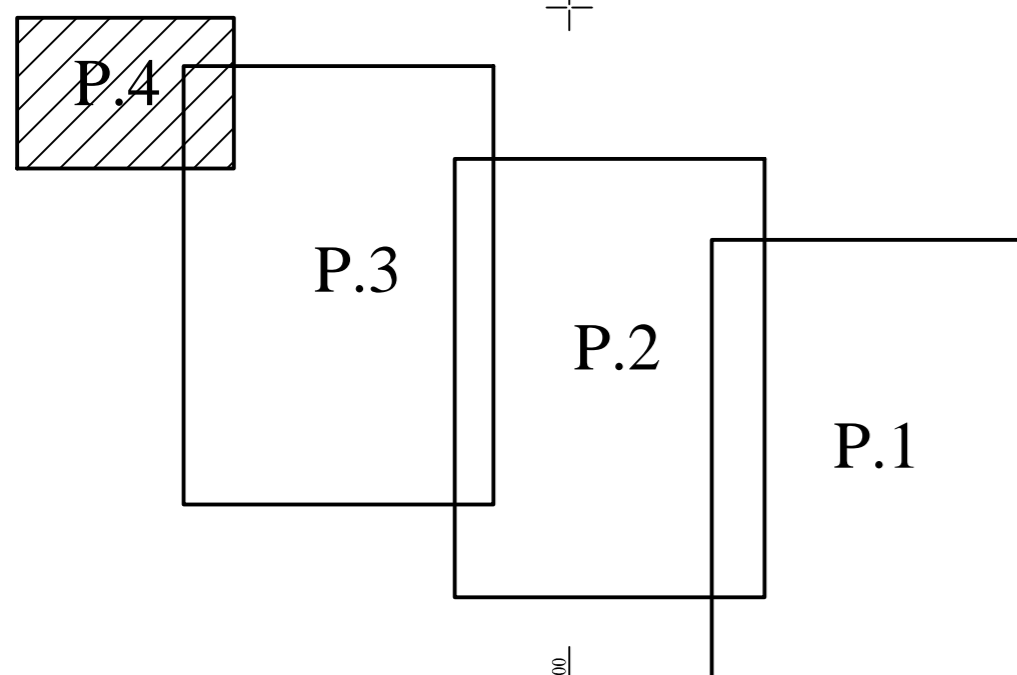
Scara : 1 : 2000
Sistem de proiectie STEREOGRAFIC 1970



Schita cu dispunerea sectoarelor cadastrale



Schita de asamblare a planselor



SC CREATIV CAD SRL	Executant, nume si prenume	Ing. IONICA CLAUDIU MARIAN	Semnatura si stampila
PIA seria RO-B-I, nr. 2258 clasa a III a		PFA seria RO-D-I-F, nr. 0123, categoria B	
Data			