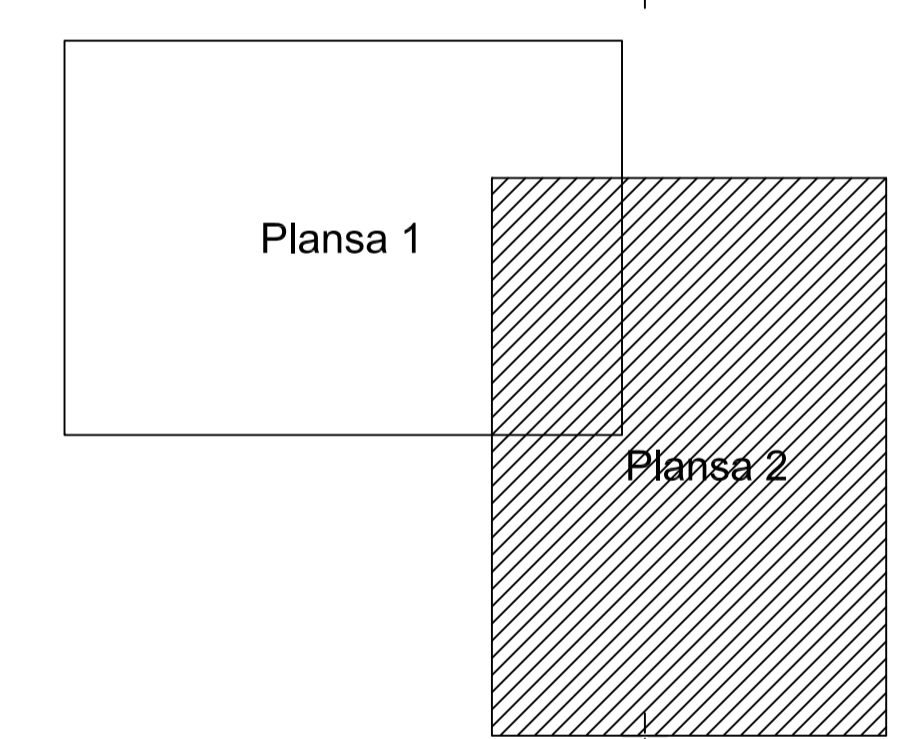
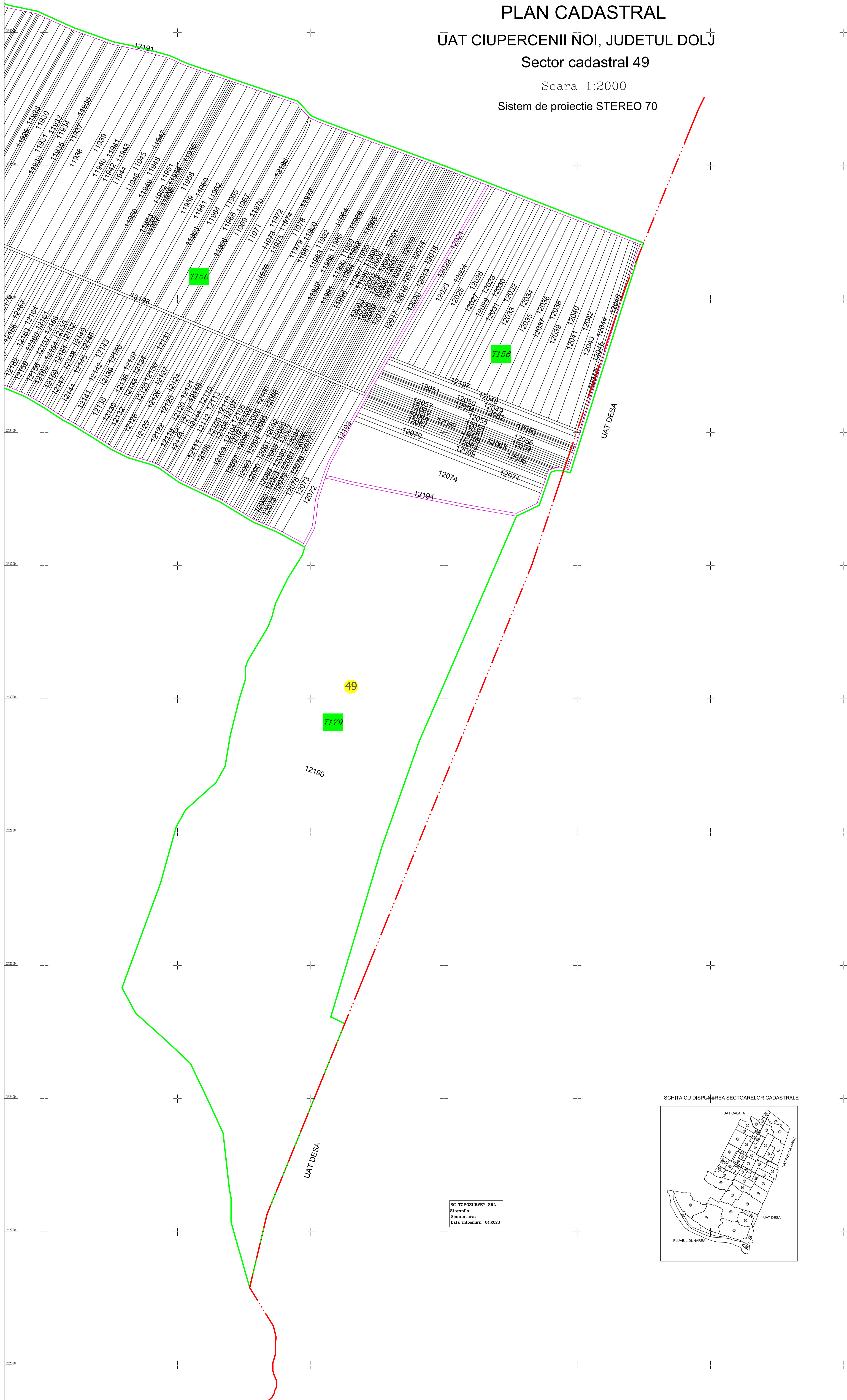


# PLAN CADASTRAL

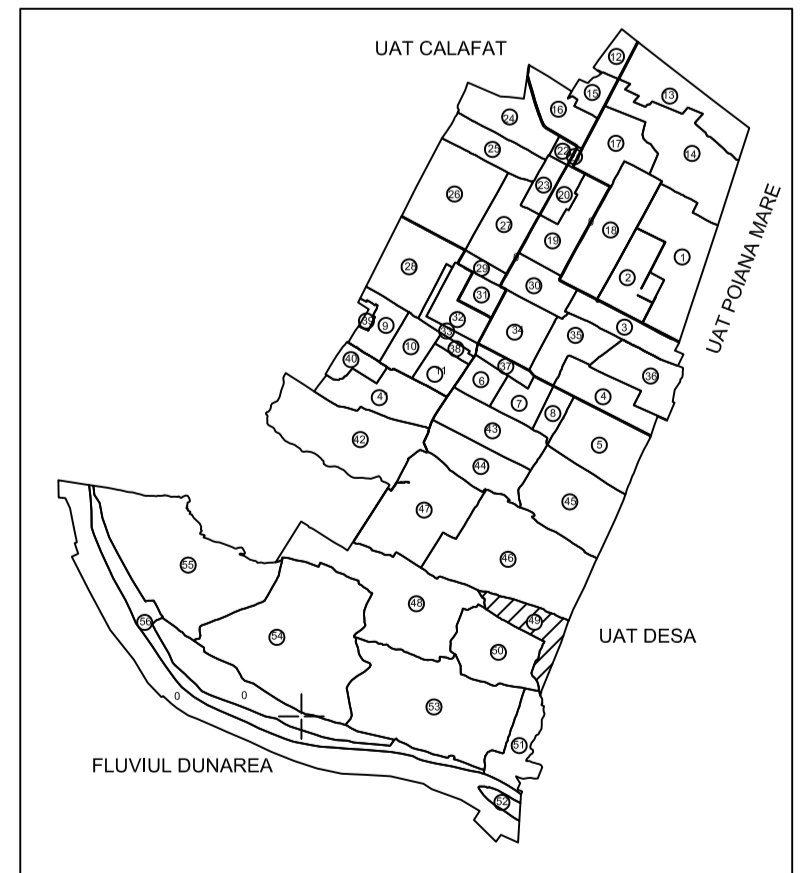
## UAT CIUPERCENII NOI, JUDETUL DOLJ

### Sector cadastral 49

Scara 1:2000  
Sistem de proiectie STEREO 70



SCHITA CU DISPUNEREA SECTOARELOR CADASTRALE



SC TOPOSURVEY SRL  
Stampila:  
Semnatura:  
Data întocmirii: 04.2023

### LEGENDA

- Limita judet
- Limita UAT
- Limita intravilan
- Limita sector cadastral
- Limita tarla
- Numar tarla
- Numar sector
- Hidrografie
- 12190 Identificator imobil