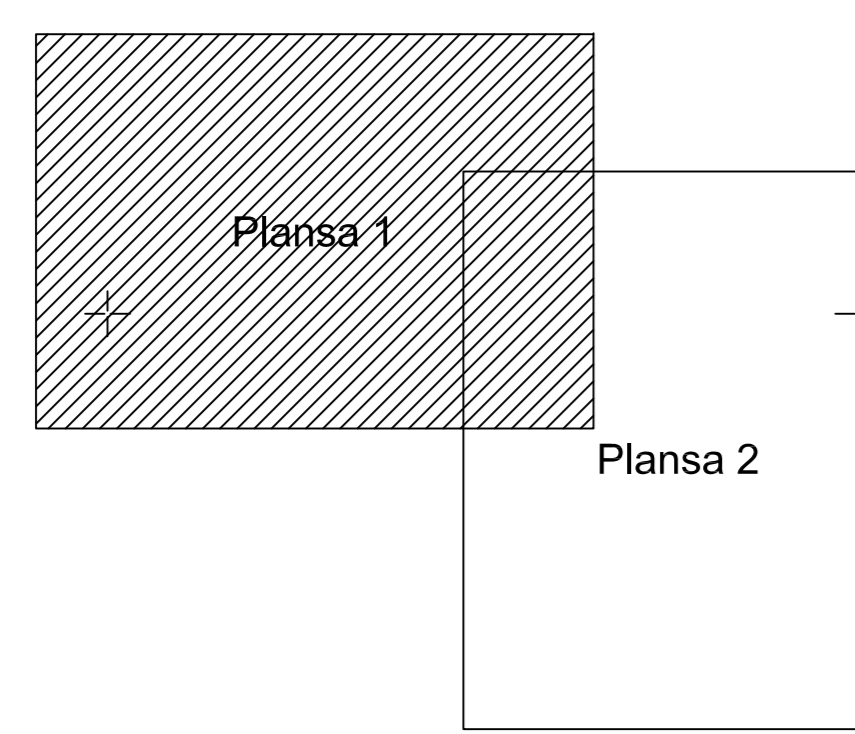
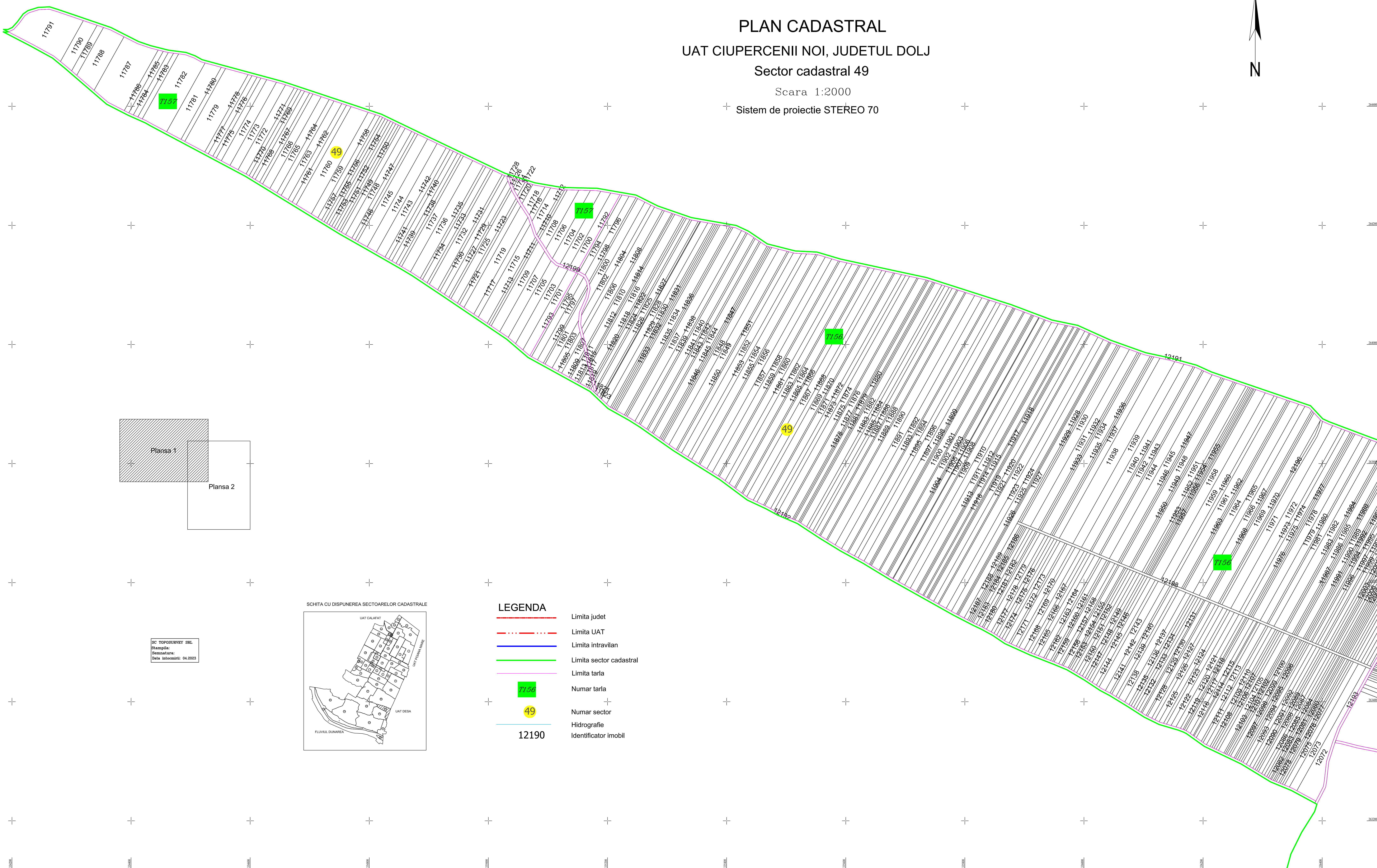
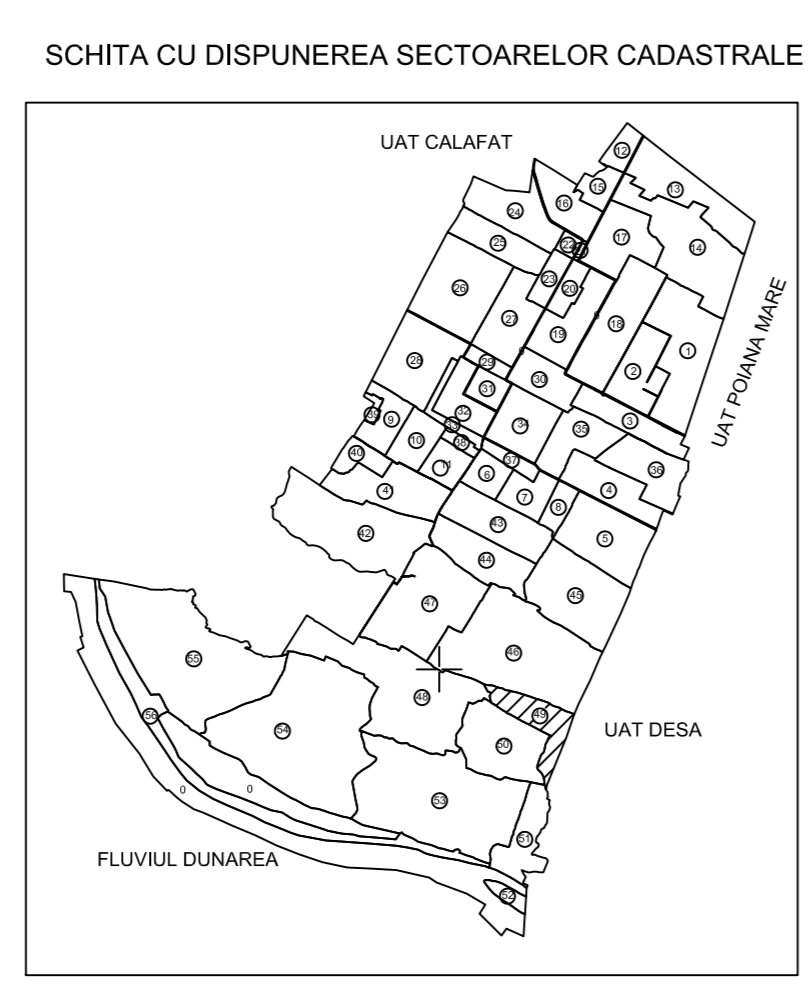


PLAN CADASTRAL
UAT CIUPERCENII NOI, JUDETUL DOLJ
 Sector cadastral 49
 Scara 1:2000
 Sistem de proiectie STEREO 70



SC TOPOSURVEY SRL
 Stampila:
 Semnatura:
 Data intocmirii: 04.2023



LEGENDA

- Limita judet
- - - Limita UAT
- Limita intravilan
- Limita sector cadastral
- Limita tarla
- 7256 Numar tarla
- 49 Numar sector
- Hidrografie
- Identificator imobil

12190