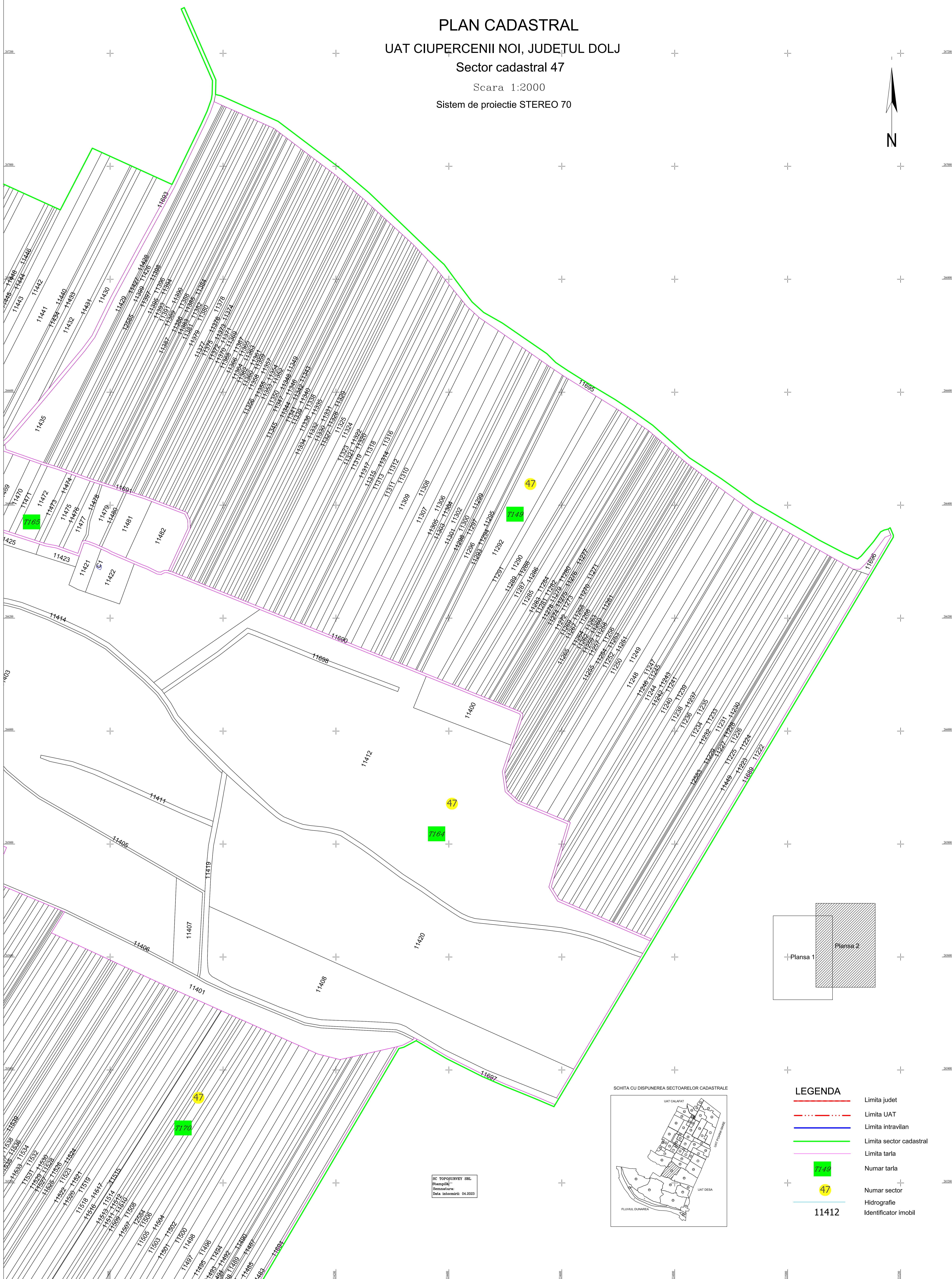
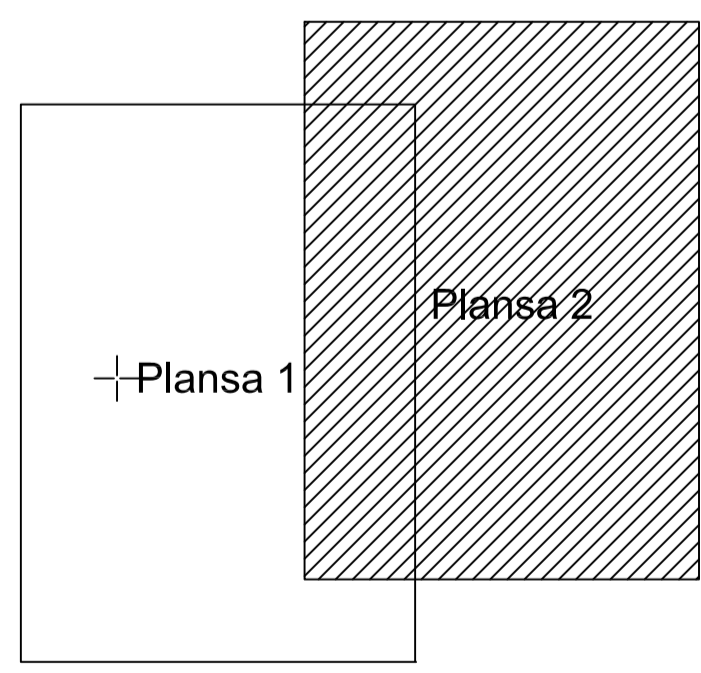
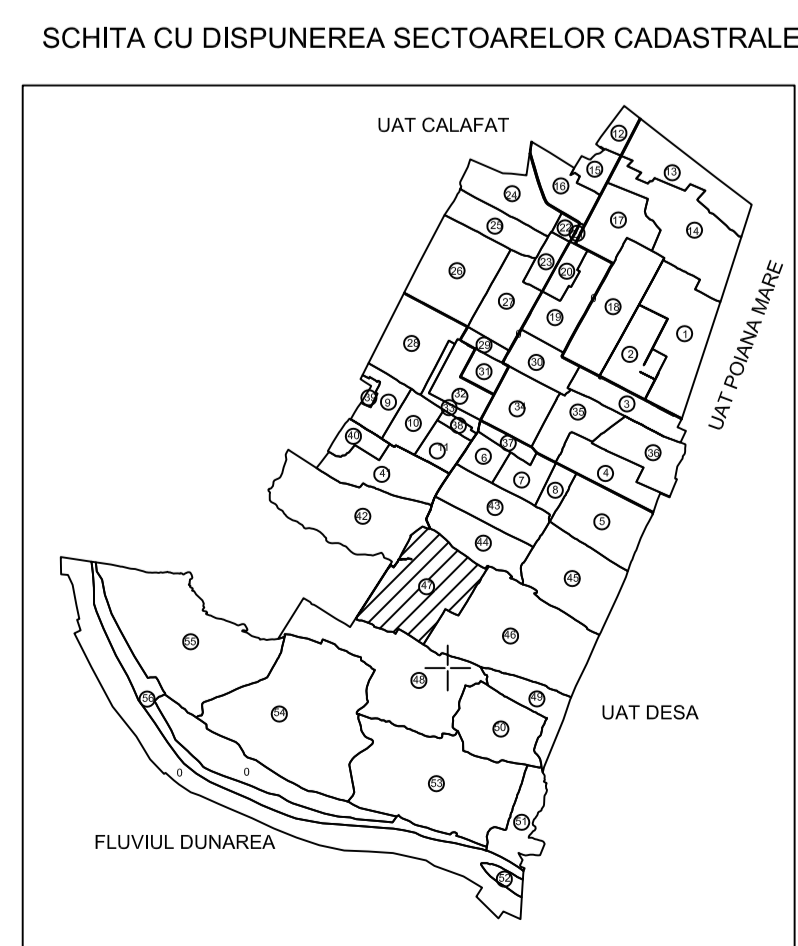


PLAN CADASTRAL
UAT CIUPERCENII NOI, JUDEȚUL DOLJ
Sector cadastral 47
Scara 1:2000
Sistem de proiectie STEREO 70



SC. TOPOGRUVY SRL
Simplu
Semnatura:
Data întocmirii: 04.2023



- LEGENDA**
- Limita judet
 - - - Limita UAT
 - Limita intravilan
 - Limita sector cadastral
 - Limita tarla
 - 7149 Numar tarla
 - 47 Numar sector
 - Hidrografie
 - 11412 Identificator imobil