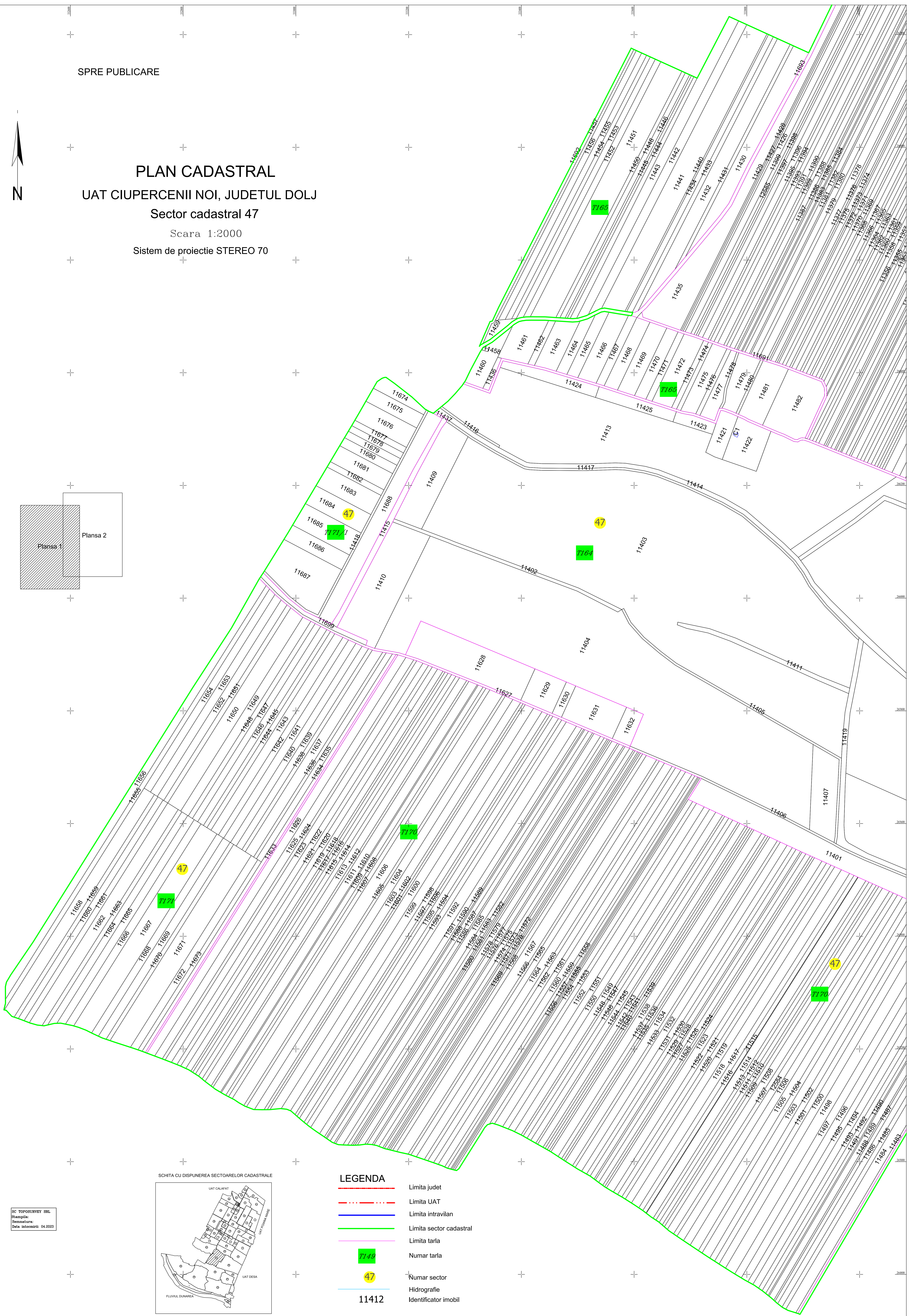
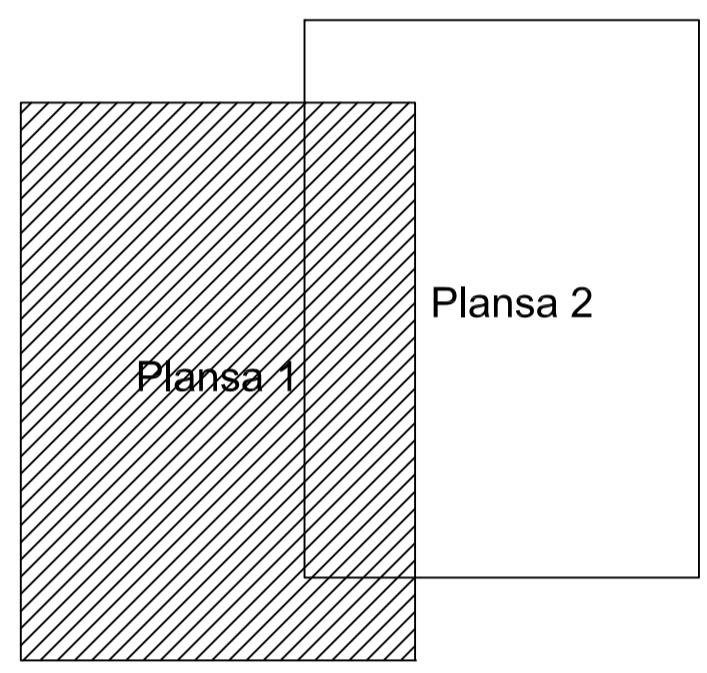


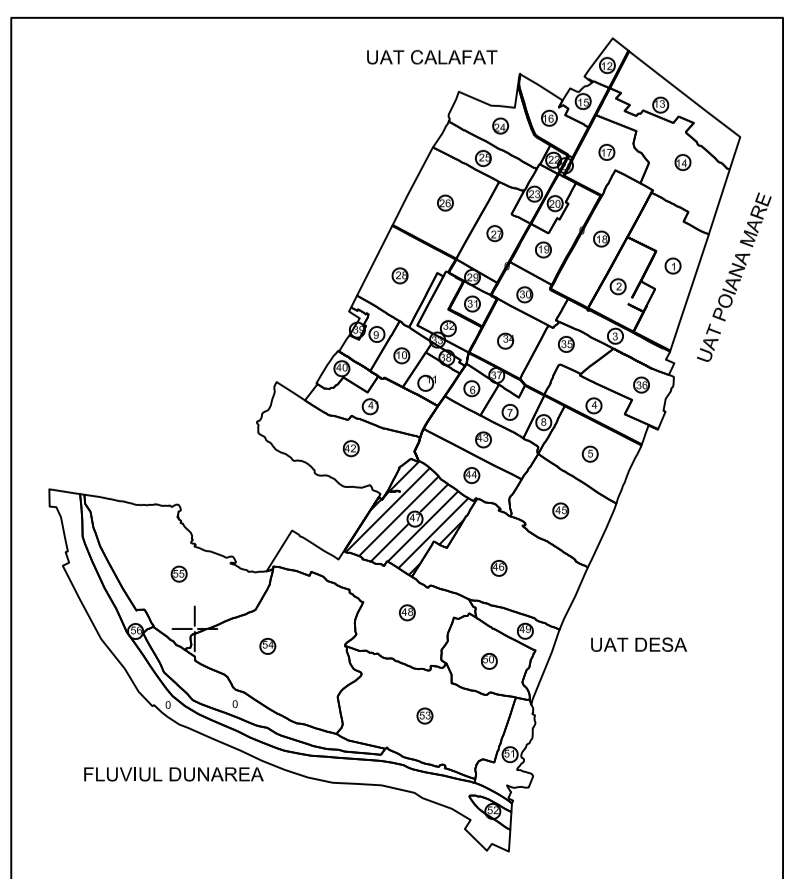
SPRE PUBLICARE



**PLAN CADASTRAL**  
**UAT CIUPERCENII NOI, JUDETUL DOLJ**  
Sector cadastral 47  
Scara 1:2000  
Sistem de proiectie STEREO 70



SCHITA CU DISPUNEREA SECTORILOR CADASTRALE



**LEGENDA**

- Limita judet
- Limita UAT
- Limita intravilan
- Limita sector cadastral
- Limita tarla
- Numar tarla
- Numar sector
- Hidrografie
- Identificator imobil

SC TOPOSURVEY SRL  
Stampila:  
Semnatura:  
Data intocmirii: 04.03.23