

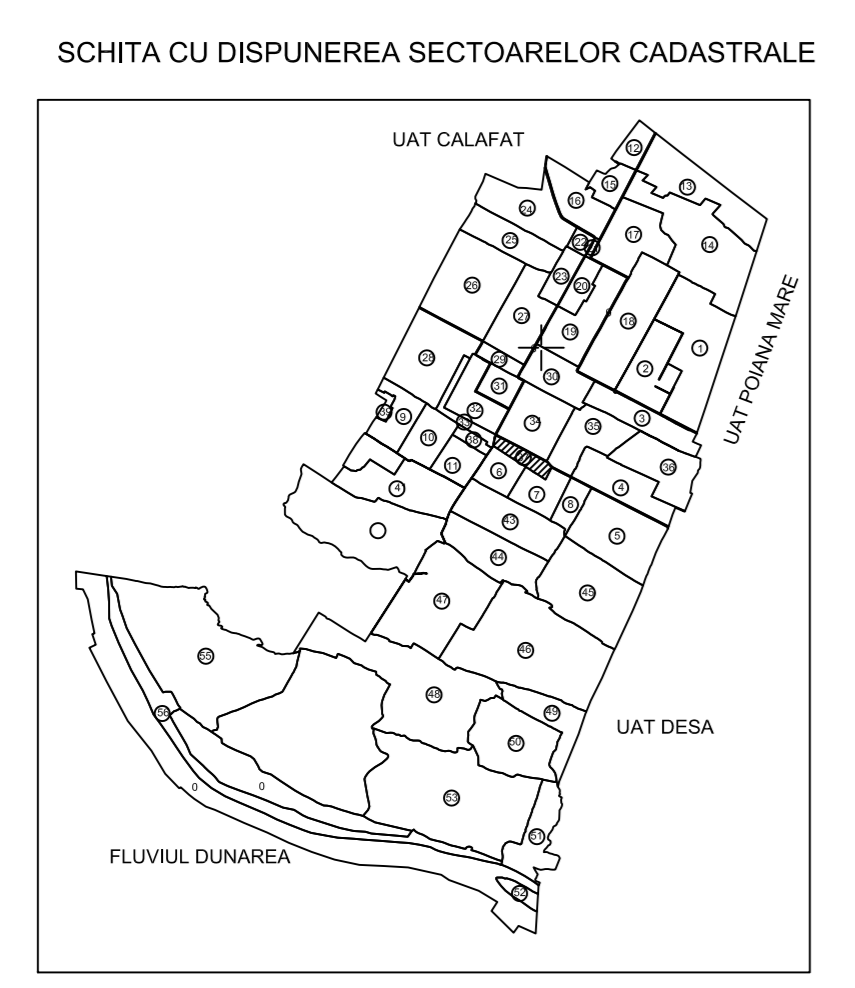
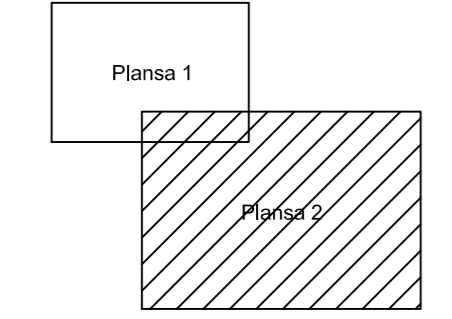
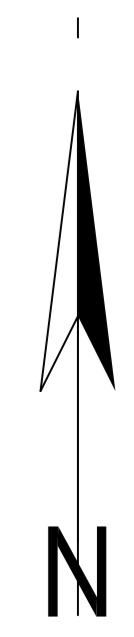
PLAN CADASTRAL

UAT CIUPERCENII NOI, JUDETUL DOLJ

Sector cadastral 37

Scara 1:1000

Sistem de proiectie STEREO 70



- LEGENDA**
- Limita judet
 - Limita UAT
 - Limita intravilan
 - Limita sector cadastral
 - Limita tarla
 - Limita constructii cu caracter permanent si numar constructie
 - Numar tarla
 - Numar sector
 - Hidrografie
 - Identificator imobil
 - Numar postal

SC TOPOSURVEY SRL
 Stampila:
 Semnatura:
 Data intocmirii: 03.2024

