

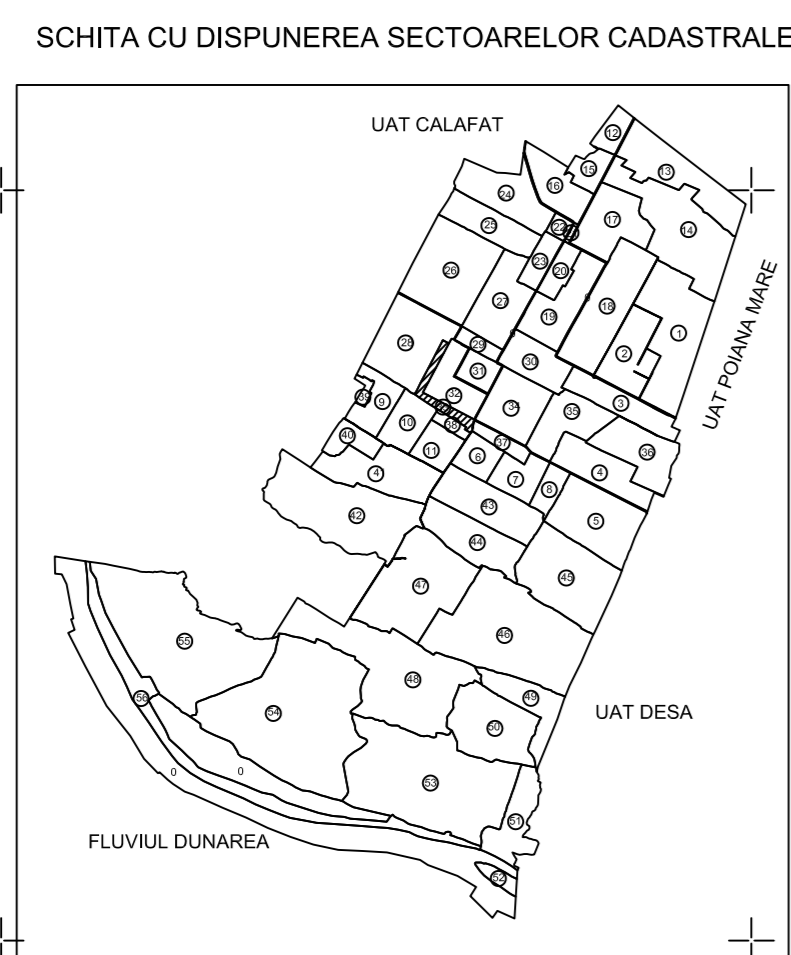
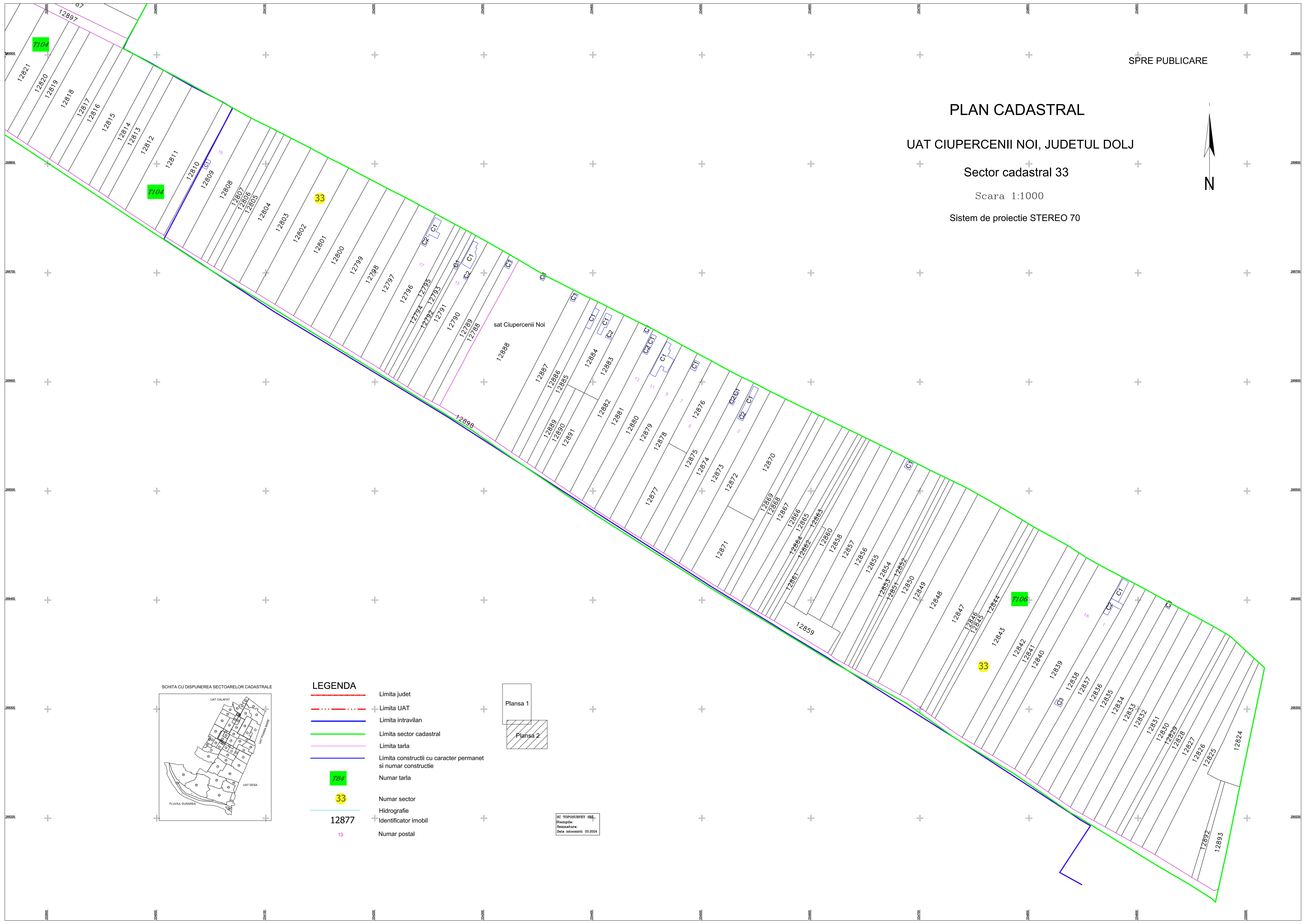
PLAN CADASTRAL

UAT CIUPERCENII NOI, JUDETUL DOLJ









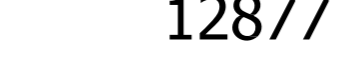


Sector cadastral 33

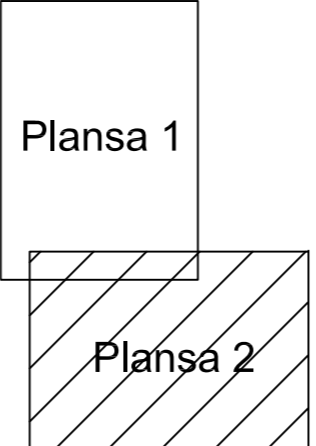
Scara 1:1000

Sistem de proiectie STEREO 70



LEGENDA

-  Limita judet
-  Limita UAT
-  Limita intravilan
-  Limita sector cadastral
-  Limita tarla
-  Limita constructii cu caracter permanent si numar constructie
-  Numar tarla
-  Numar sector
-  Hidrografie
-  Identificator imobil
-  Numar postal



SC TOPOSURVEY SRL
 Stampila:
 Semnatura:
 Data intocmirii: 03.2024