

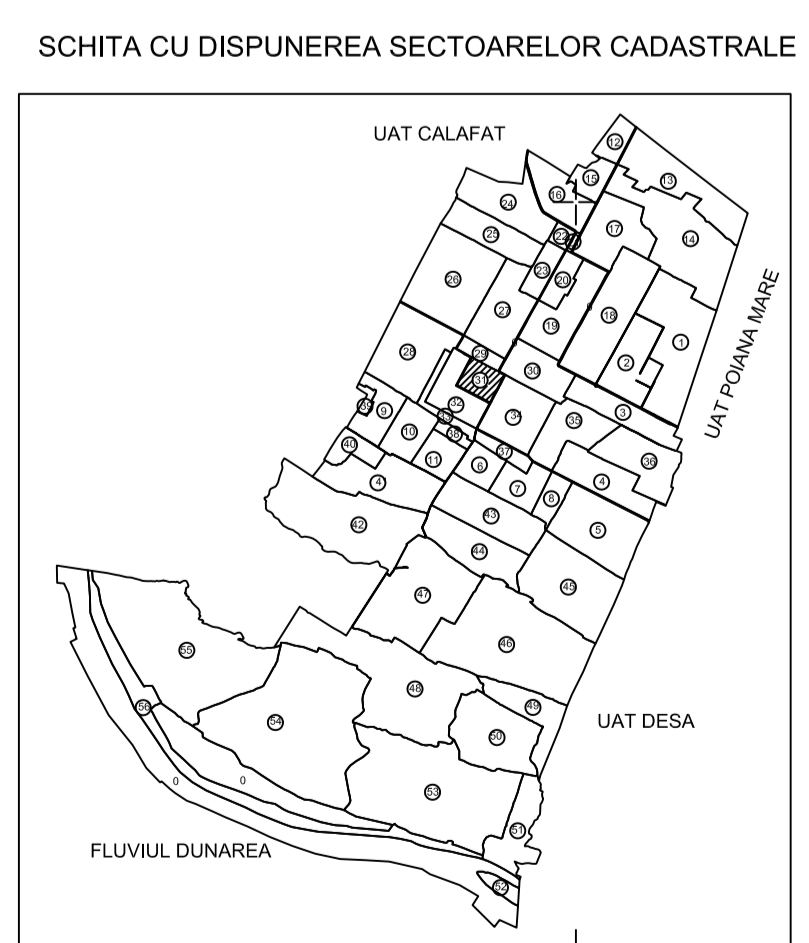
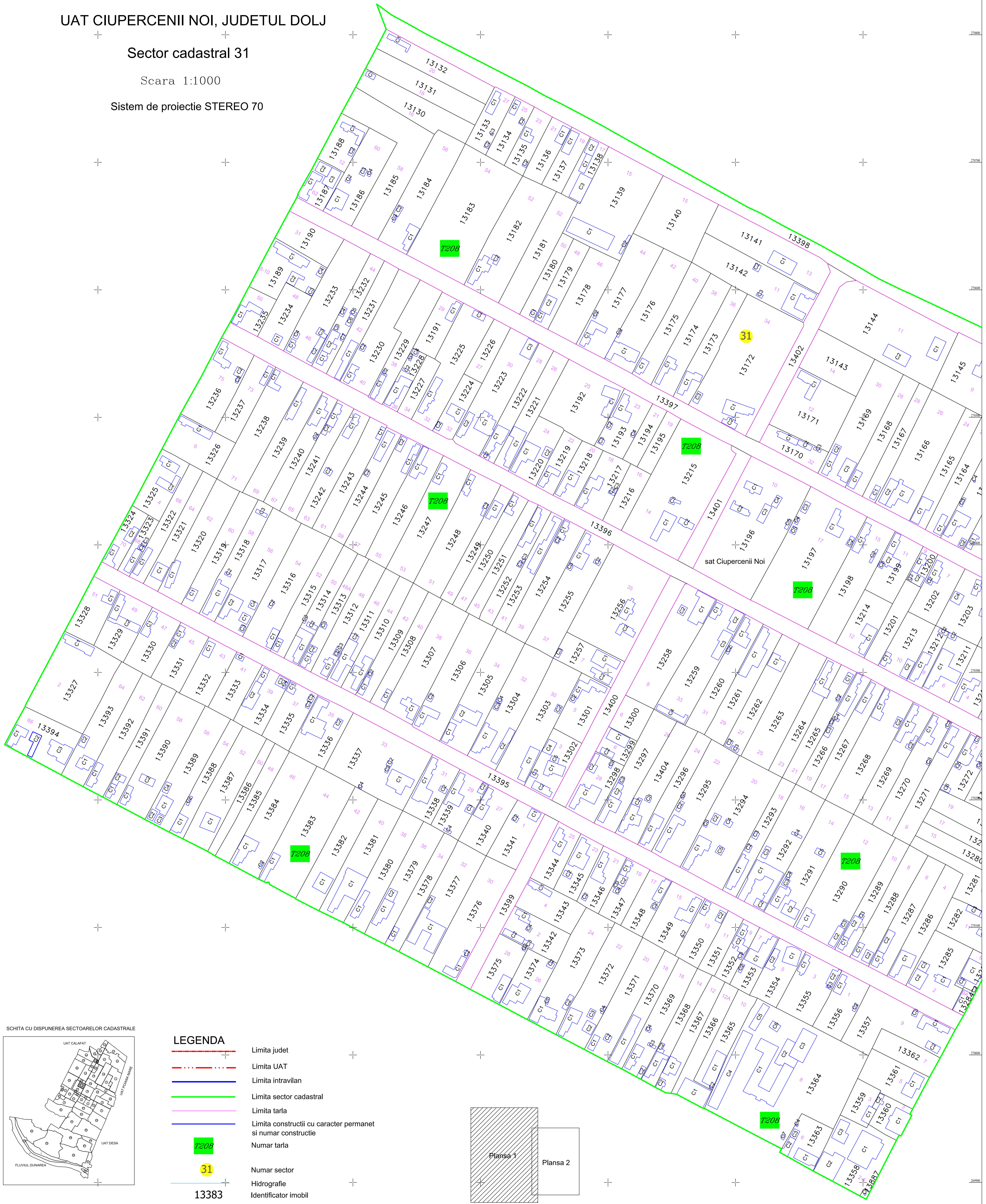
# PLAN CADASTRAL

## UAT CIUPERCENII NOI, JUDETUL DOLJ

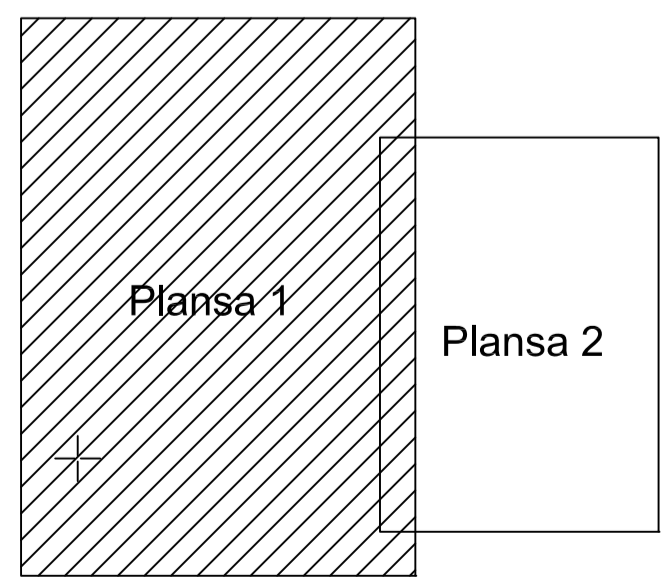
### Sector cadastral 31

Scara 1:1000

Sistem de proiectie STEREO 70



LEGENDA	
	Limita judet
	Limita UAT
	Limita intravilan
	Limita sector cadastral
	Limita tarla
	Limita constructii cu caracter permanent si numar constructie
	Numar tarla
	Numar sector
	Hidrografie
	Identificator imobil
	Numar postal



SC TOPOSURVEY SRL  
 Stampila:  
 Semnatura:  
 Data intocmirii: 05.2024