PLAN CADASTRAL

JUDEȚ DOLJ, UAT CALOPĂR
Sectorul Cadastral 44
Spre publicare
Scara 1:2000
Sistem de proiecție "STEREO '70"
- Planșa 1 -

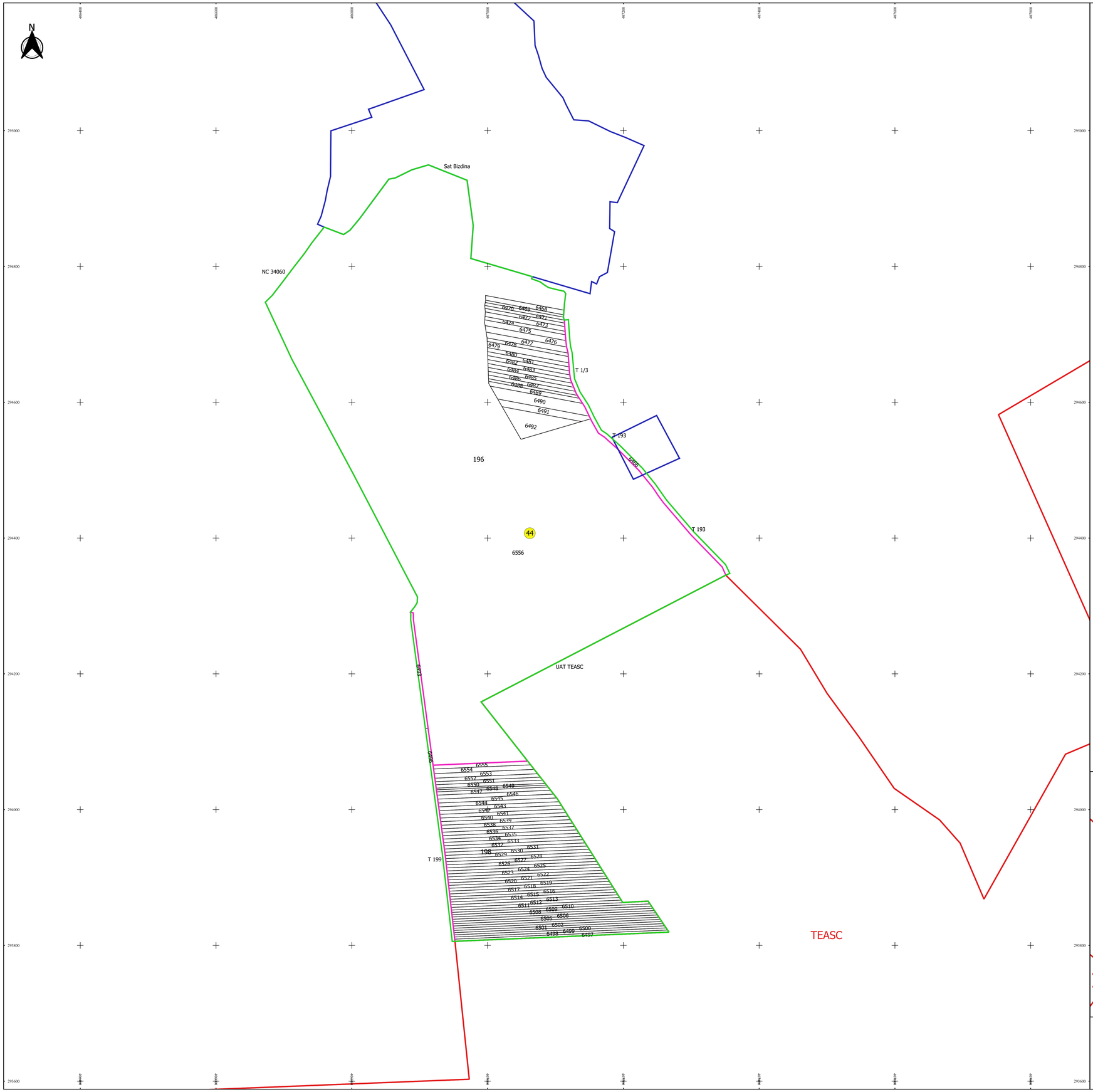

Schița de racordare a planșelor

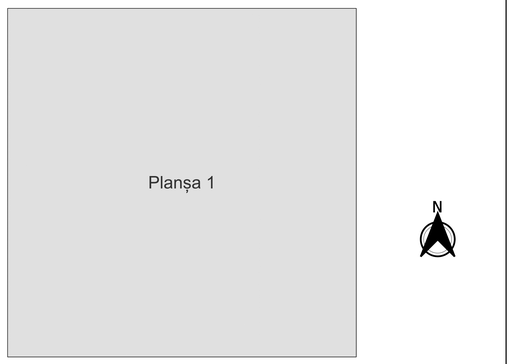

Legendă

- Limită sector
- Limită UAT
- Limită intravilan
- Limită imobil
- Limită tarla
- 44 Număr sector
- 6491 Număr imobil
- 196 Număr tarla
- T 1/3 Toponimie

Schița dispunerii sectorului cadastral

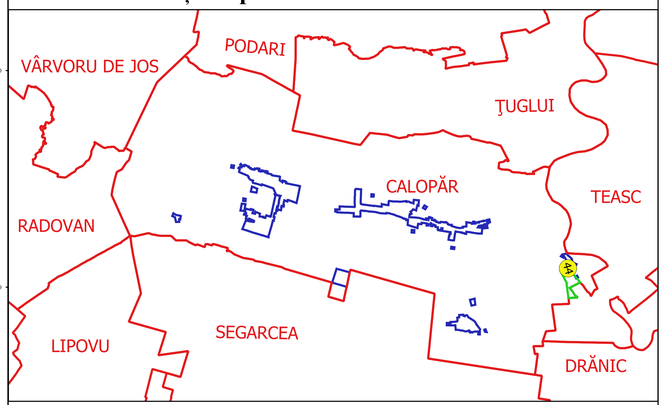

Executant
SC GEOAGRICADASTRU SRL
Ing. FILIP-CONSTANTIN
VULTURU
Data.....

FILIP-CONSTANTIN VULTURU
geoagricadastru@gmail.com

MEMB A: 0 - 2 - 2 - 2 - 2 - 2 - 2 - 2 - 2 - 2
2022-09-06 09:07:15 +0300