PLAN CADASTRAL

JUDEȚ DOLJ, UAT CALOPĂR
Sectorul Cadastral 3
Spre publicare
Scara 1:2000
Sistem de proiecție "STEREO '70"
- Planșa 2 -

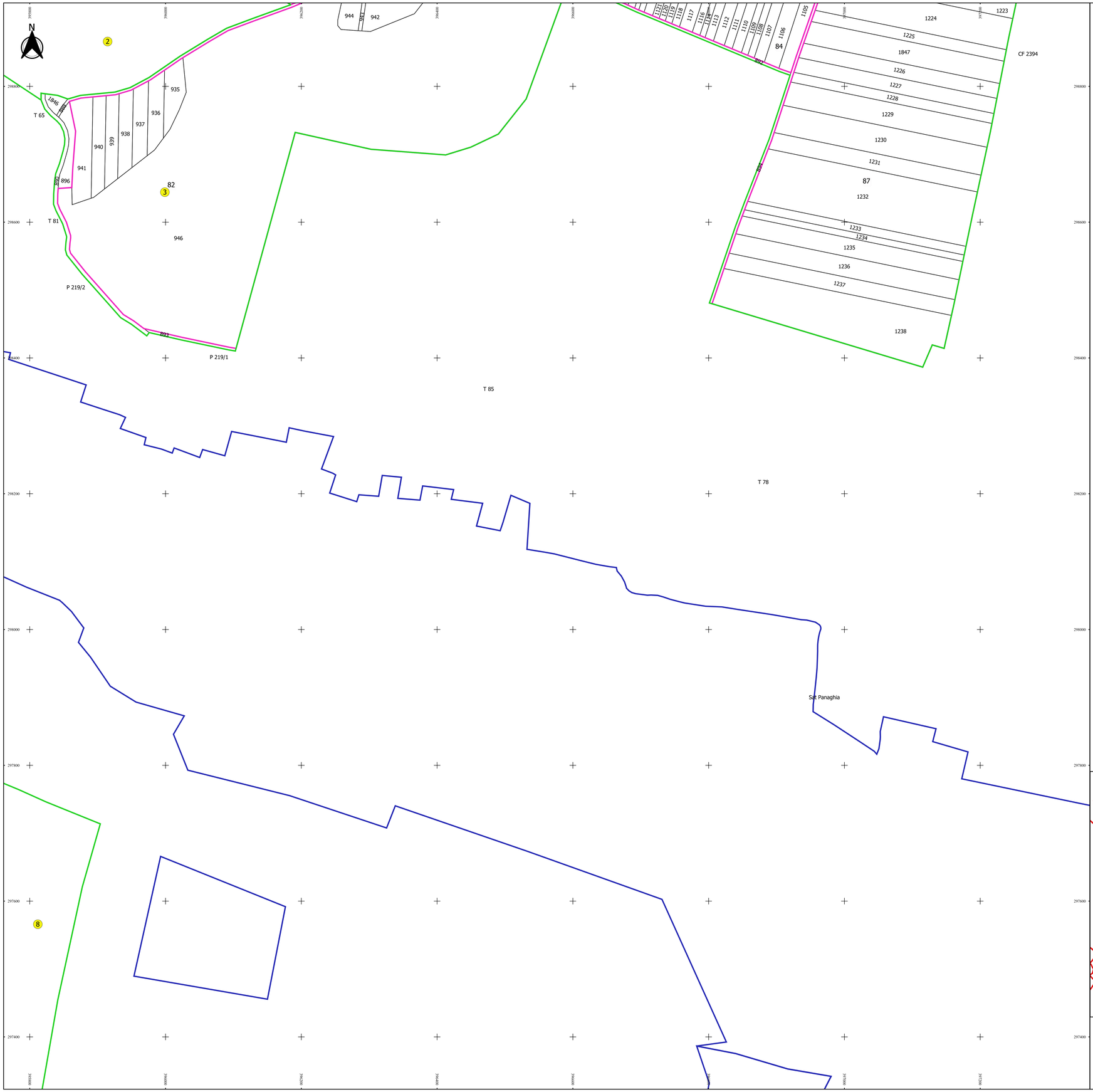

Legendă

- Limită sector
- Limită UAT
- Limită intravilan
- Limită imobil
- Limită tarla
- 3 Număr sector
- 1200 Număr imobil
- 86 Număr tarla
- T16 Toponimie

Schița de racordare a planșelor

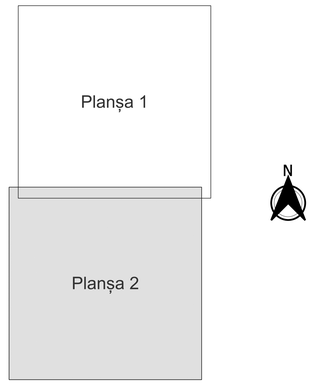

Schița dispunerii sectorului cadastral

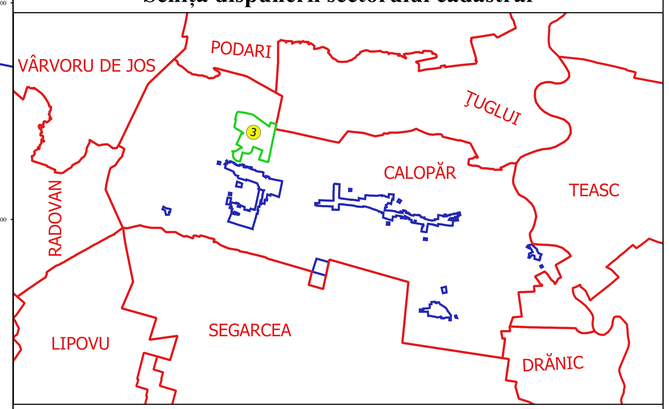

Executant
SC GEOAGRICADASTRU SRL
SL FILIP CONSTANTIN
VÂLFURI
Data.....

FILIP-CONSTANTIN VÂLFURI
Geodezie-Cadastru
Str. Ion Ionescu de la Brad, nr. 2, bl. 2B, ap. 14
0744.[illegible]