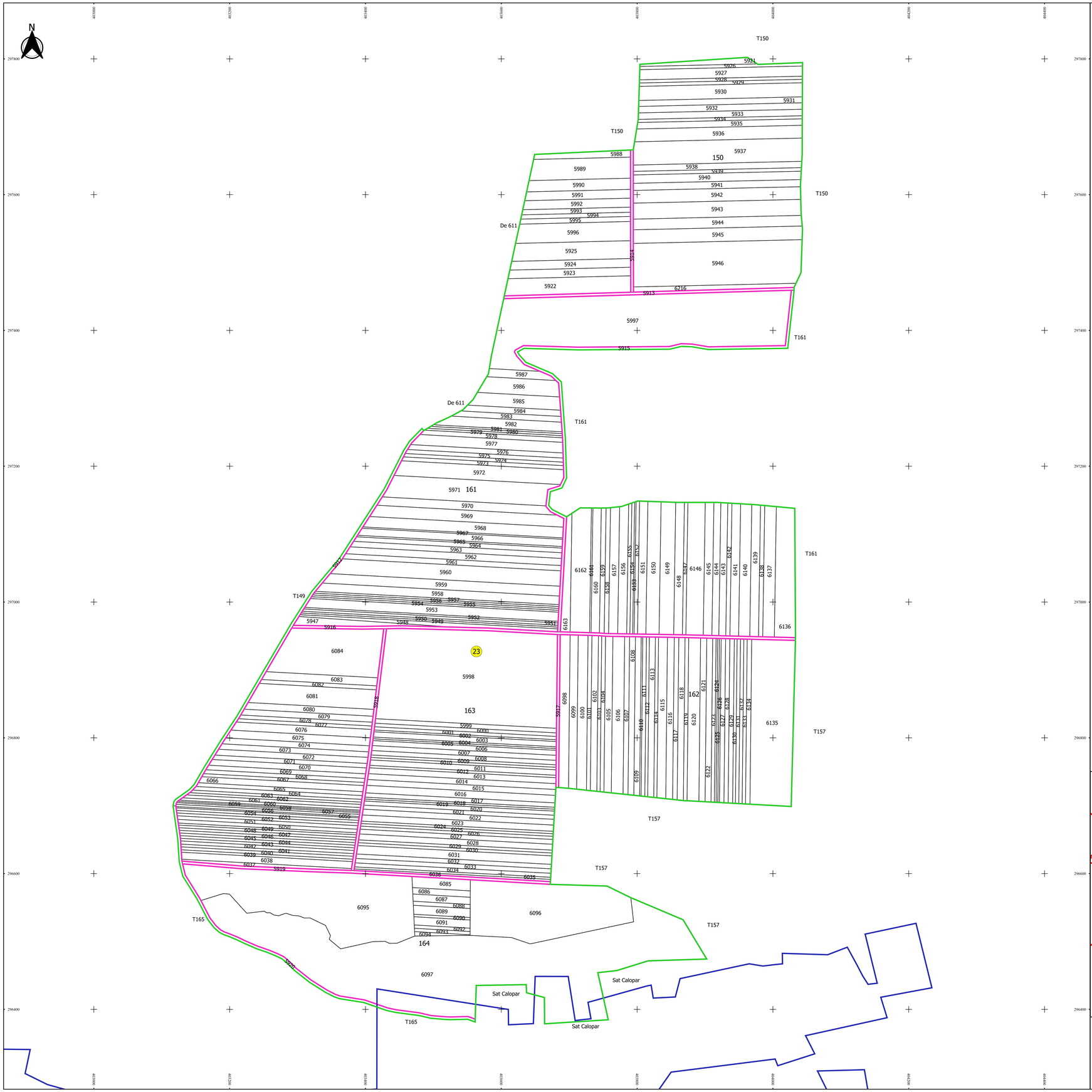

PLAN CADASTRAL

JUDEȚ DOLJ, UAT CALOPĂR

Sectorul Cadastral 23

Spre publicare

Scara 1:2000

Sistem de proiecție "STEREO '70"

- Planșa 1 -

Schița de racordare a planșelor

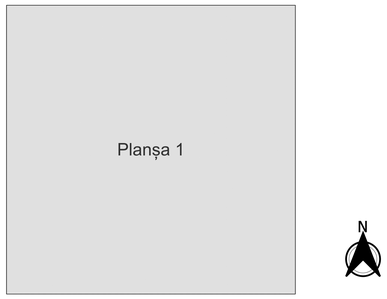

Legendă

- Limită sector
- Limită UAT
- Limită intravilan
- Limită imobil
- Limită tarla
- 23 Număr sector
- 6098 Număr imobil
- 164 Număr tarla
- T 150 Toponimie

Schița dispunerii sectorului cadastral

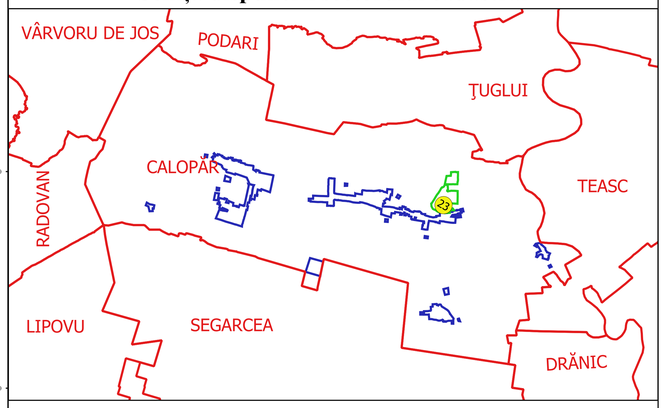

Executat
SC GEOGRI CADASTRU SRL
Ing. FILIP CONSTANTIN
VULTURI
Data.....

FILIP-CONSTANTIN VULTURU
semnătura digitală
data: 2022.05.09
2022.05.09 09:45:22 +03'00'