PLAN CADASTRAL

JUDEȚ DOLJ, UAT CALOPĂR
Sectorul Cadastral 10
Spre publicare
Scara 1:2000
Sistem de proiecție "STEREO '70"
- Planșa 2 -

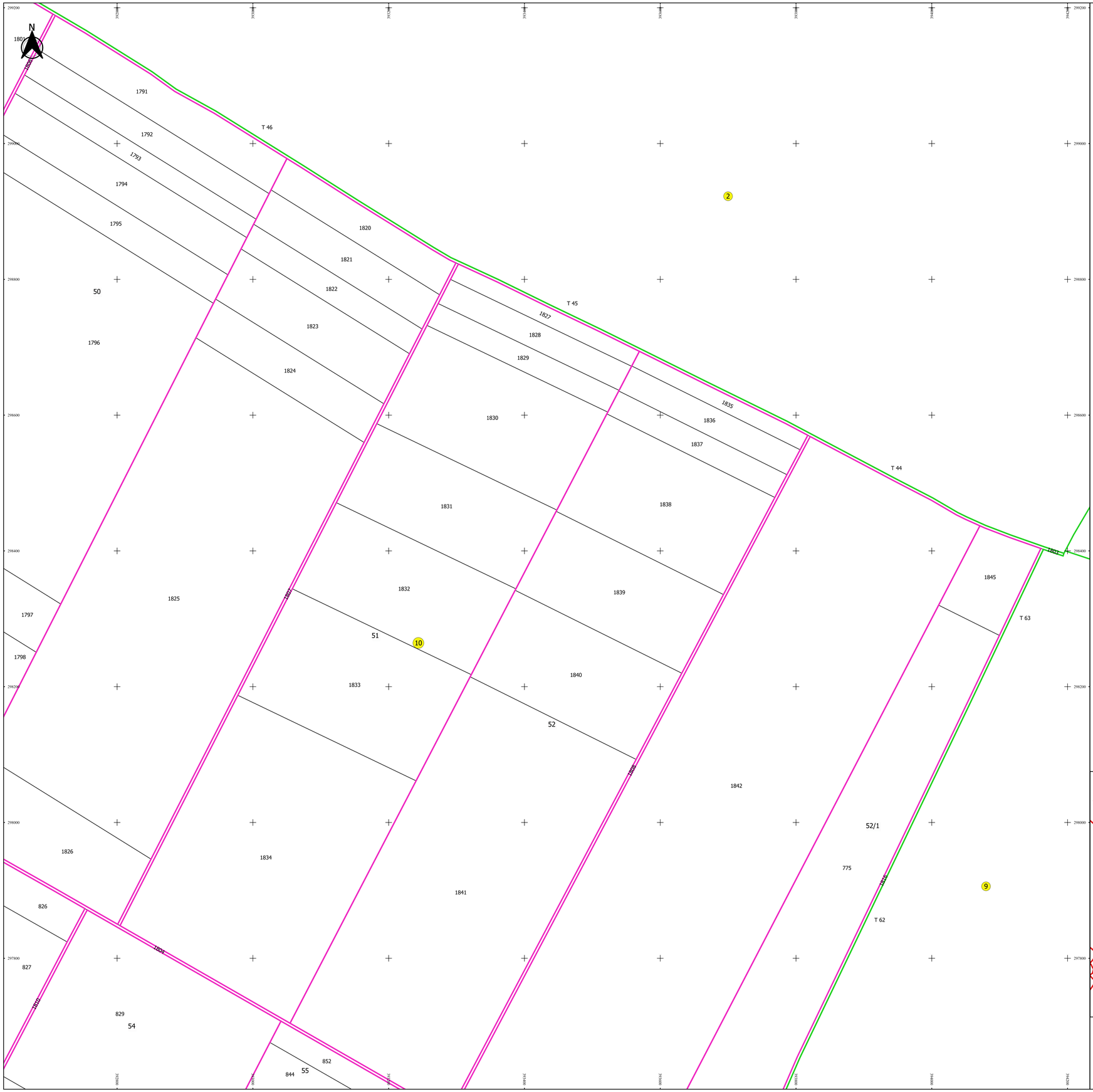

Schița de racordare a planșelor

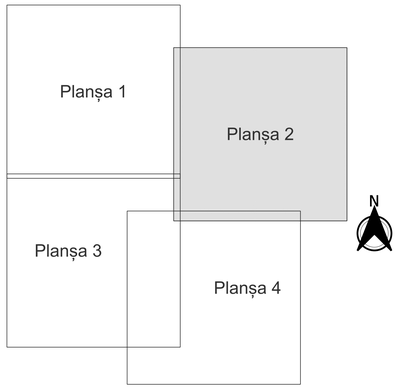

Legendă

- Limită sector
- Limită UAT
- Limită intravilan
- Limită imobil
- Limită tarla
- 10 Număr sector
- 1800 Număr imobil
- 50 Număr tarla
- DE 132/1 Toponimie

Schița dispunerii sectorului cadastral

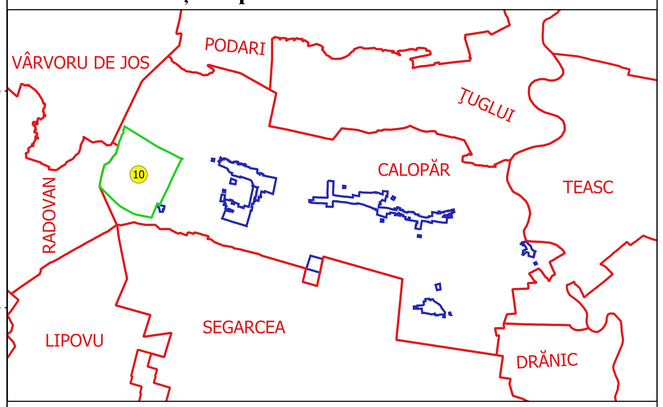

Executant
SC GEOAGRICADASTRU SRL
Ing. FILIP CONSTANTIN
VULTURU
Data.....

FILIP-CONSTANTIN VULTURU
Geodezie
Cadastru
Fotogrametrie
Str. Ion Ionescu de la Brad, Bl. 4, Sc. 1, Et. 2, Ap. 8
Tel. 0723.270.270
office@geoagricadastru.ro