







PLAN CADASTRAL

UAT Nicolae Balcescu, Judetul Constanta, Sector Cadastral 6, Plansa 2

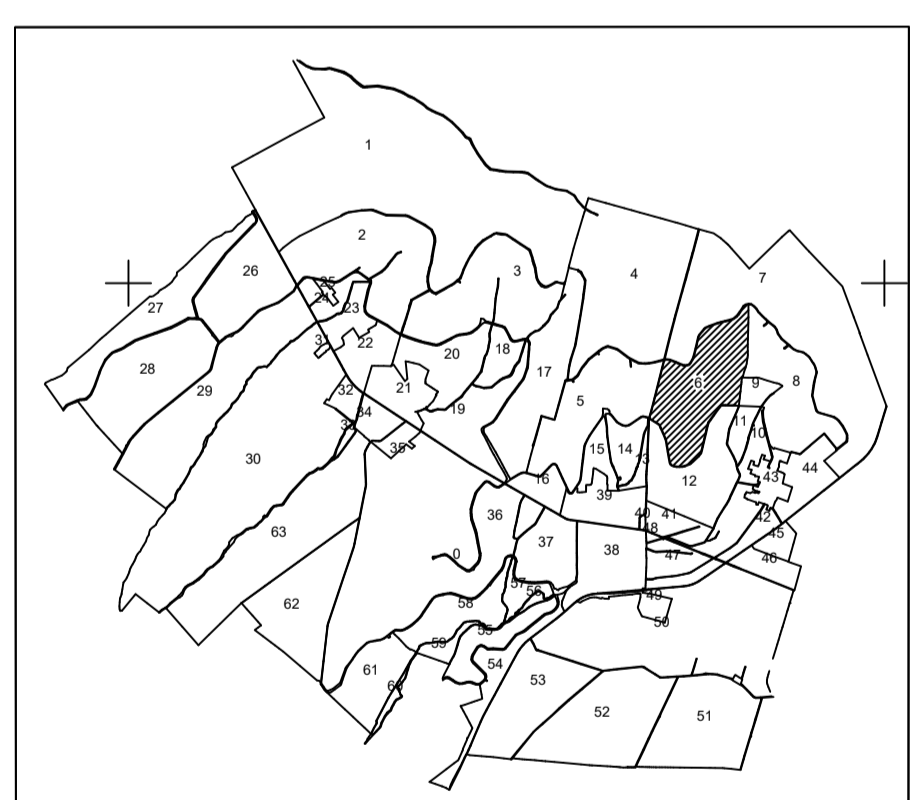
+ Scara 1:2000, Sistem proiectie STEREO 70

Spre publicare

LEGENDA	
	Limita teritoriului administrativ
	Limita intravilan
	Limita sector cadastral
	Numar tarla
	Numar sector
	Imobil
	ID imobil

EXECUTANT:
NAIDIN FLOREA
CATEGORIA D SERIA RO-B-F NR. 1959
S.C. TOP GEOCAD S.R.L.
CLASA I SERIA RO-B-J NR. 1737
Data: FEBRUARIE 2024

SCHEMA SECTOARE CADASTRALE UAT NICOLAE BALCESCU



RACORDARE PLANSE

