







PLAN CADASTRAL
 UAT Nicolae Balcescu, Judetul Constanta, Sector Cadastral 12, Plansa 2
 Scara 1:2000, Sistem proiectie STEREO 70

Spre publicare

LEGENDA	
	Limita teritoriu administrativ
	Limita intravilan
	Limita sector cadastral
	145 Numar tarla
	12 Numar sector
	Imobil
500	ID imobil

EXECUTANT:
 NAIDIN FLOREA
 CATEGORIA D SERIA RO-B-F NR. 1959
 S.C. TOP GEOCAD S.R.L.
 CLASA I SERIA RO-B-J NR. 1737
 Data: FEBRUARIE 2024

