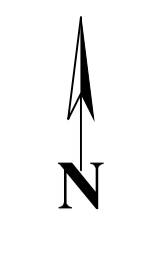
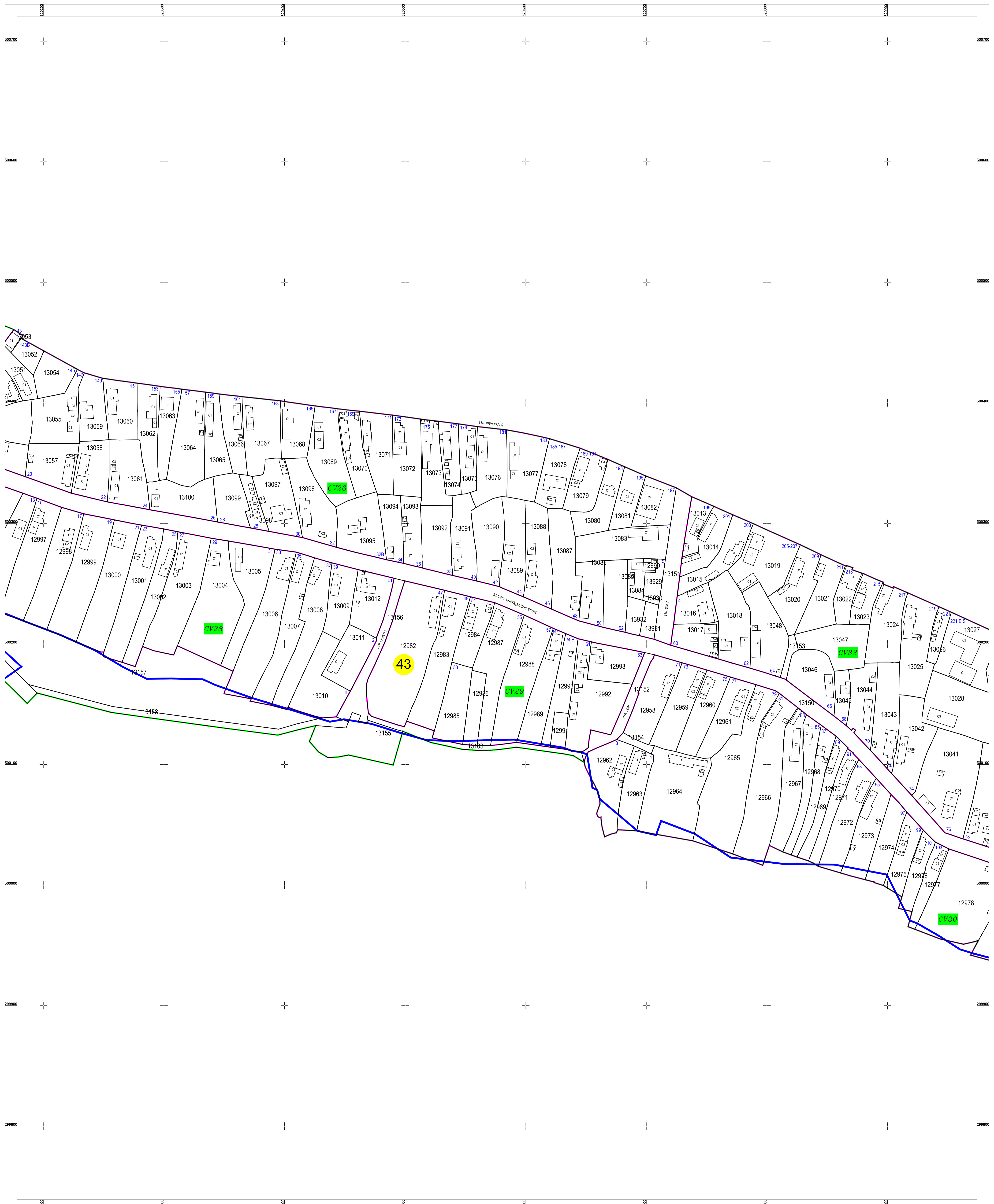


**PLAN CADASTRAL**  
 U.A.T. RADOVANU, județul CĂLĂRAȘI, Sectorul cadastral: 43  
 Scara 1:1000  
 Sistem de proiecție STEREO' 1970



Planșa 2  
 Spre publicare

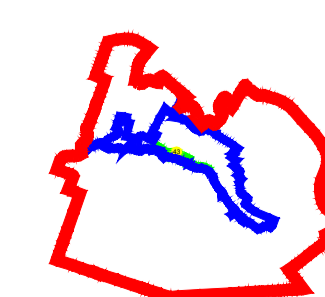
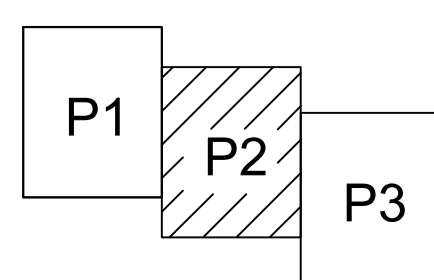


Schema de racordare a planșelor

Schița cu dispunerea sectoarelor cadastrale

LEGENDĂ:

SC KOMORA  
 ENGINEERING SRL



<span style="color: red;">—</span>	Limită UAT
<span style="color: green;">—</span>	Limită sector cadastral
<span style="color: blue;">—</span>	Limită intravilan
<span style="color: pink;">—</span>	Limită tarla
<span style="color: black;">—</span>	Limită imobil
<span style="color: grey;">—</span>	Limită construcții
C1	ID construcții
43	Număr sector cadastral
12500	ID imobil