PLAN CADASTRAL

JUDEȚ BRĂILA, UAT CIREȘU

Sectorul Cadastral 42

Spre publicare

Scara 1:2000

Sistem de proiecție "STEREO '70"

- Planșa 1 -



Schița de racordare a planșelor

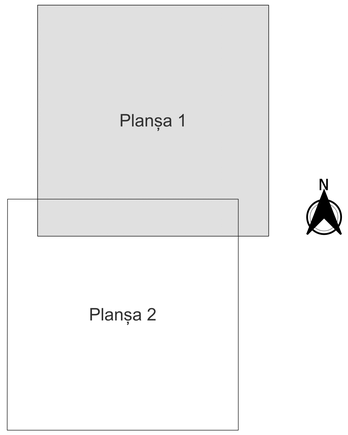

Legendă

- Limită sector
- Limită UAT
- Limită intravilan
- Limită imobil
- Limită construcții
- Limită tarla
- 42 Număr sector
- 17595 Număr imobil
- 17470-C1 Număr construcții
- 7 Număr tarla
- HC 921 Toponimie

Schița dispunerii sectorului cadastral

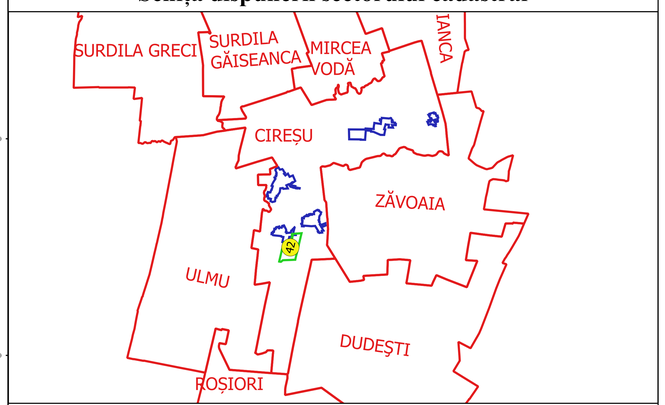

Executat
SC GEOAGRICADASTRU SRL
ing. NIȚA SILVIU ALEXANDRU
Data.....

SILVIU-ALEXANDRO MITA
EXPERT ACREDITAT - CIC

ARCEL B, BT. G125
Data: 2021.08.04 11:12:57
2021.08.04 11:12:57+07'00'