PLAN CADASTRAL

JUDEȚ BRĂILA, UAT CIREȘU
Sectorul Cadastral 47
Spre publicare
Scara 1:2000
Sistem de proiecție "STEREO '70"
- Planșa 1 -

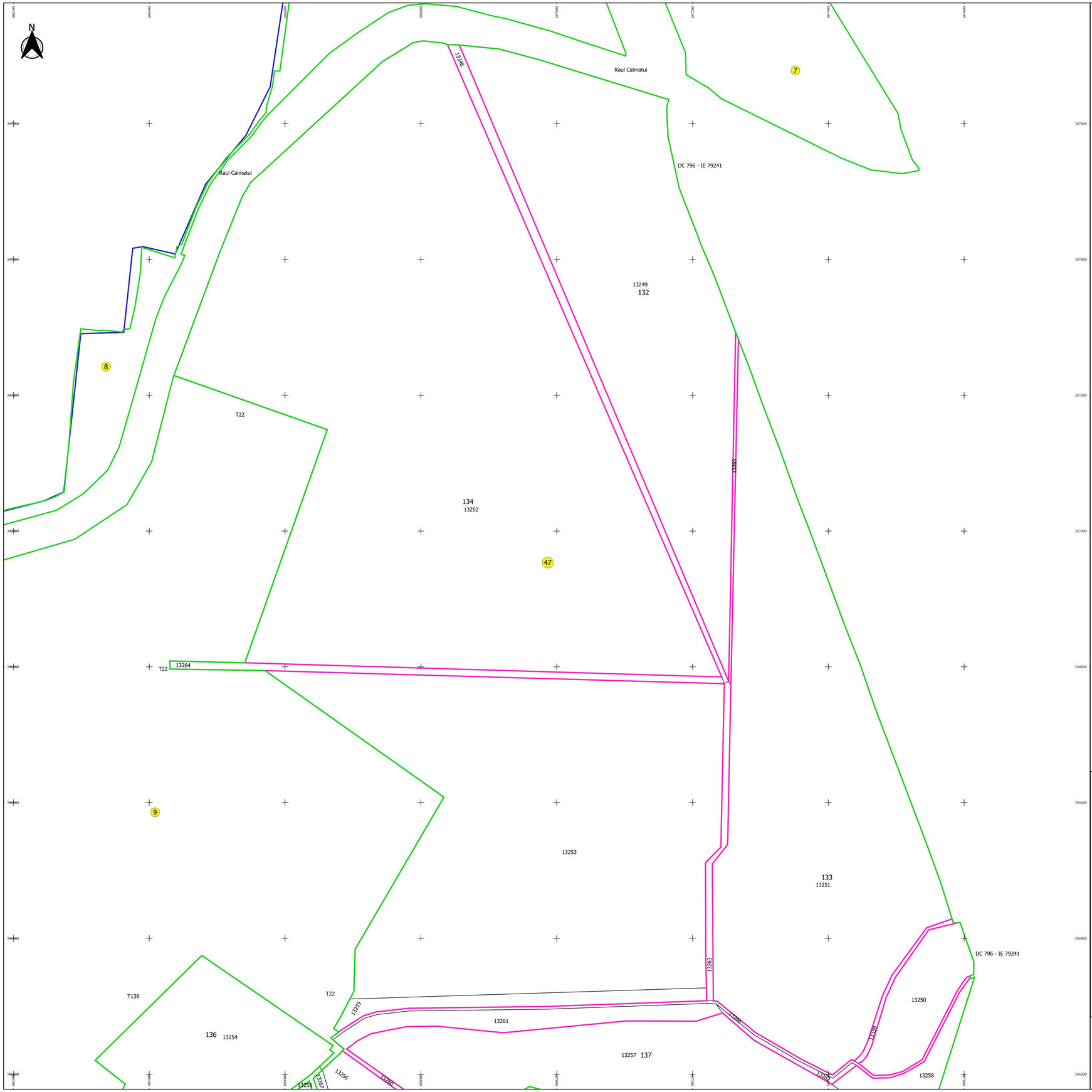

Schița de racordare a planșelor

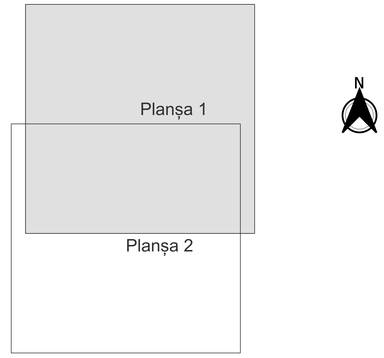

Legendă

- Limită sector
- Limită UAT
- Limită intravilan
- Limită imobil
- Limită tarla
- 47 Număr sector
- 13254 Număr imobil
- 137 Număr tarla
- T136 Toponimie

Schița dispunerii sectorului cadastral

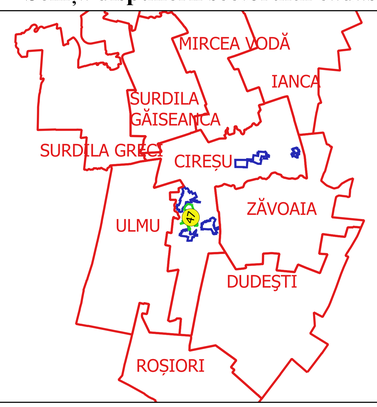

Executor
SC GEOAGRICEANVATRC SRL
Ing. NITA SILVIU ALEXANDRU
Data.....

* ELEVĂ ID-ALEXANDRU NITA *
CT:1000 BUCUREȘTI - 1 LUP

DATA : 8 IU 2023
ID:1000000000115A6A9