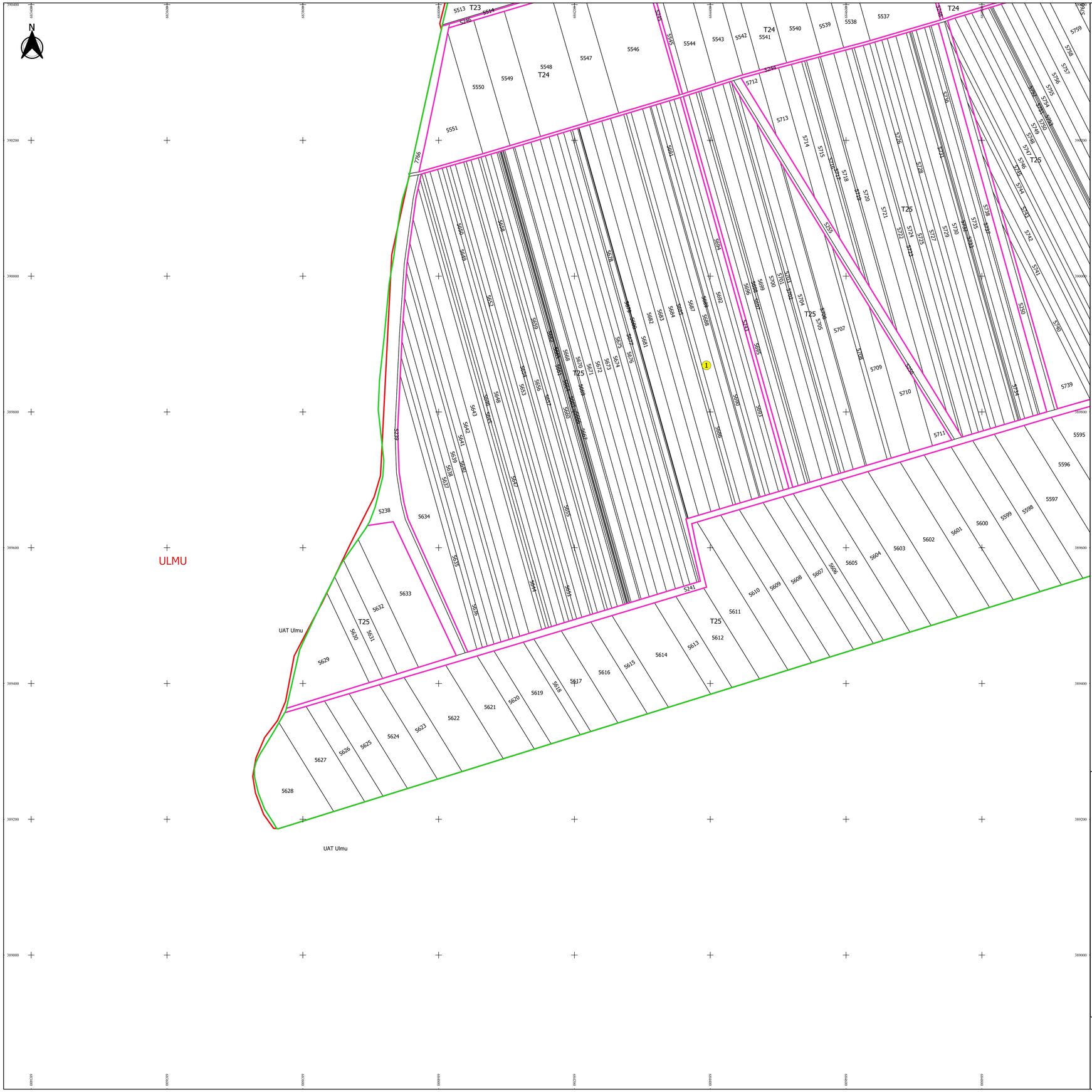


# PLAN CADASTRAL

## JUDEȚ BRĂILA, UAT CIREȘU

**Sectorul Cadastral 1**

**Spre publicare**

**Scara 1:2000**

**Sistem de proiecție "STEREO '70"**

**- Planșa 5 -**

### Schița de racordare a planșelor

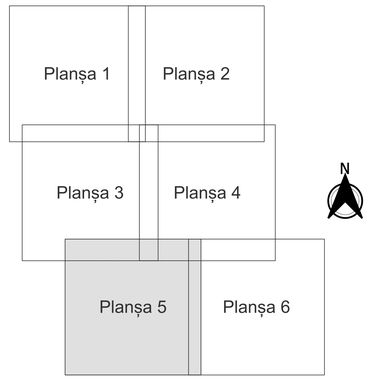


### Legendă

- Limită sector
- Limită UAT
- Limită intravilan
- Limită imobil
- Limită construcții
- Limită tarla
- 1 Număr sector
- 5259 Număr imobil
- T22 Număr tarla
- HC Toponimie

### Schița dispunerii sectorului cadastral

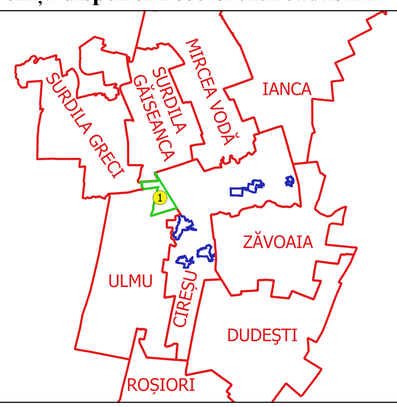


Executant
SC GEOAGRICADASTRU SRL
Nr. MEA/SRAM ALEXANDRU
Data.....

* BULVEDO-ALEXANDRU MITIA *
CIREȘU
MOB: 0 40 [illegible]
EMAIL: [illegible]