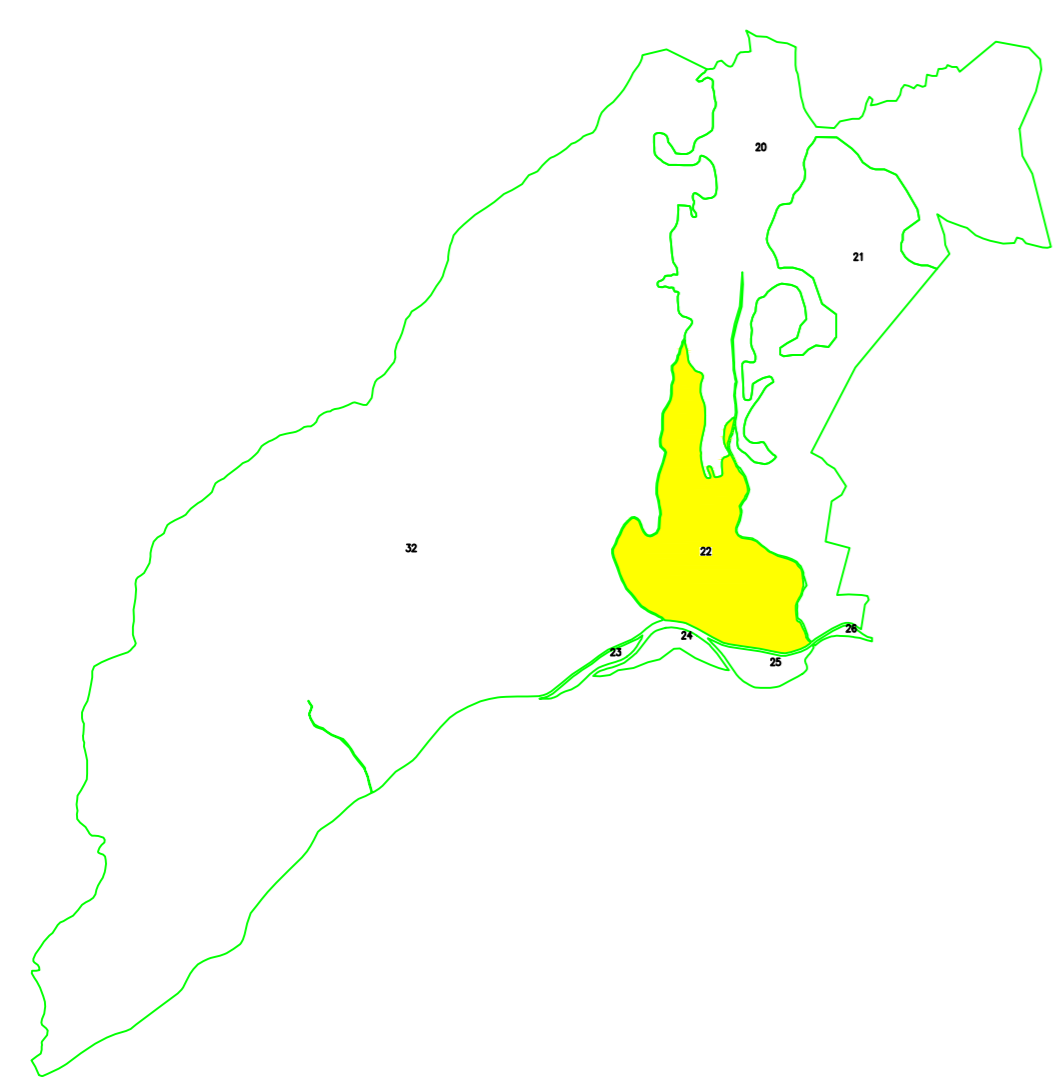
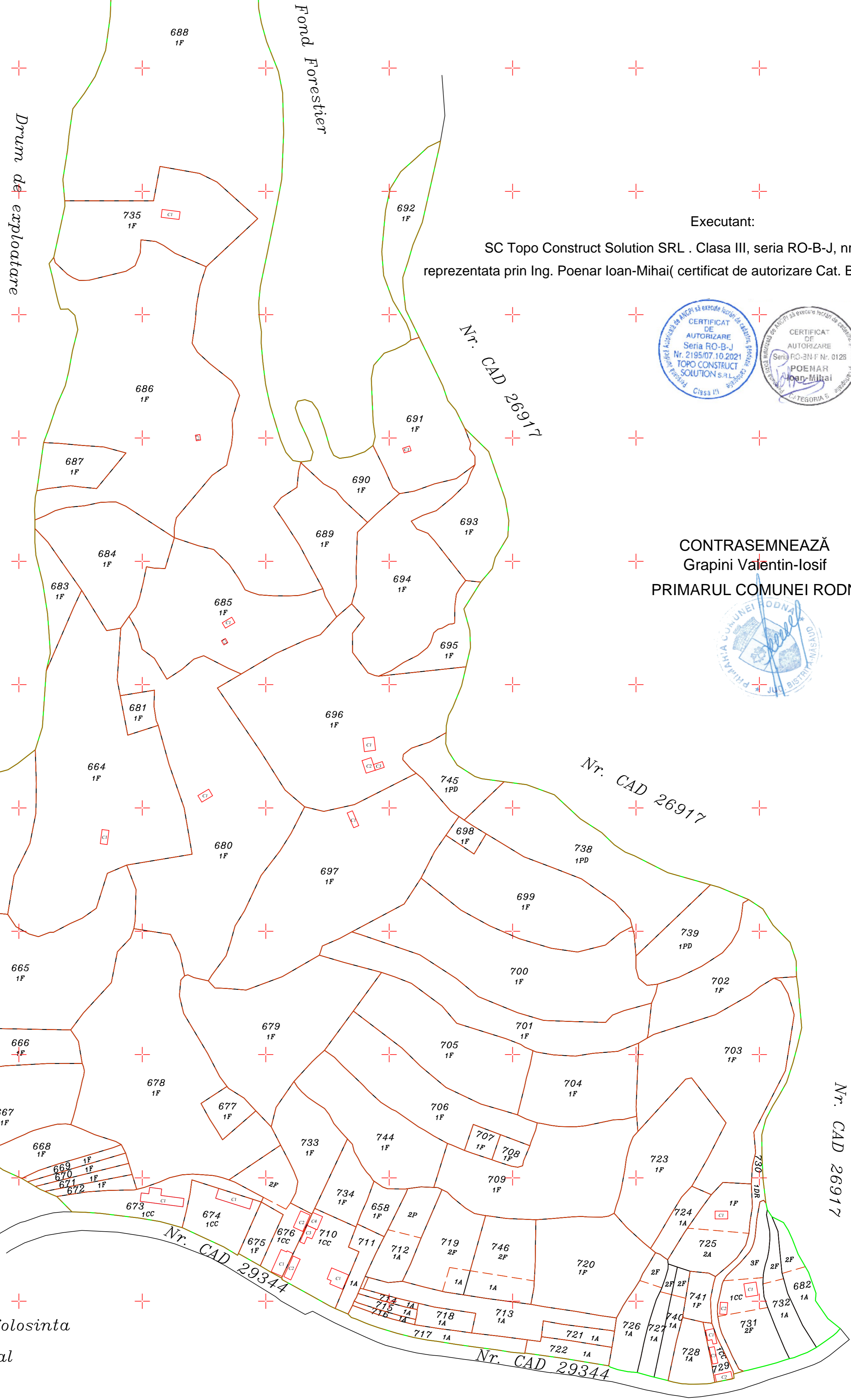


PLAN CADASTRAL
=COPIE SPRE PUBLICARE=

U.A.T: Rodna
JUDEȚUL: BISTRIȚA-NĂȘĂUD
Sector cadastral nr. 22




DISPUNEREA SECTOARELOR CADASTRALE
PROIEȚIE STEREOGRAFICĂ 1970



Executant:
SC Topo Construct Solution SRL . Clasa III, seria RO-B-J, nr. 2195/07.10.2021
reprezentata prin Ing. Poenar Ioan-Mihai(certificat de autorizare Cat. B, Seria RO-BN-F, Nr. 0126)



CONTRASEMNEAZĂ
Grapini Valentin-Iosif
PRIMARUL COMUNEI RODNA



LEGENDA

- 660 - Identificator
- 1A - Categorie de folosinta
- 22 - Sector Cadastral
- [Red line] - limita teren
- [Red square with cross] - constructii
- [Red outline] - limita parcela
- [Green outline] - limita Sector cadastral
- C 1 - Nr. constructie

Scara 1:2000
Data: Ianuarie, 2024