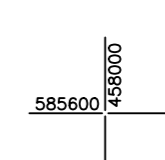
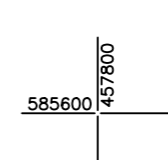
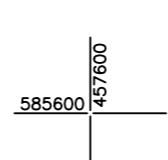
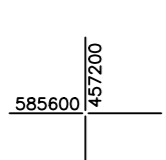
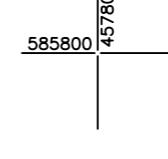
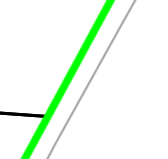
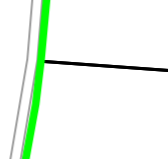
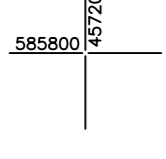
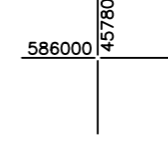

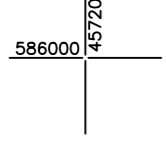
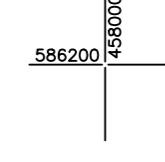
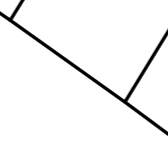
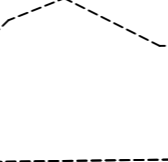
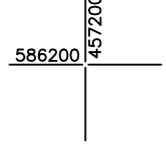
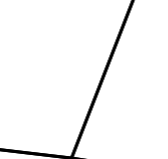
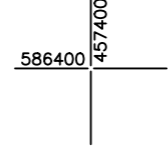
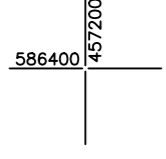

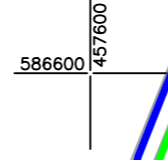
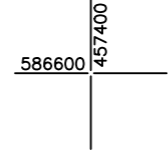

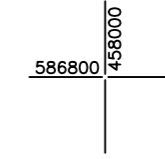
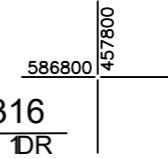
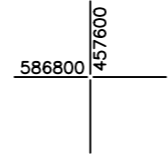
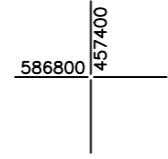
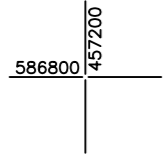
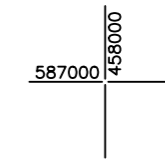
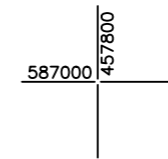
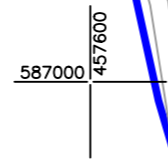
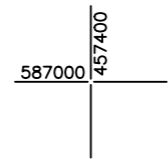
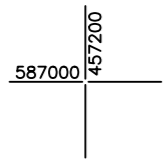


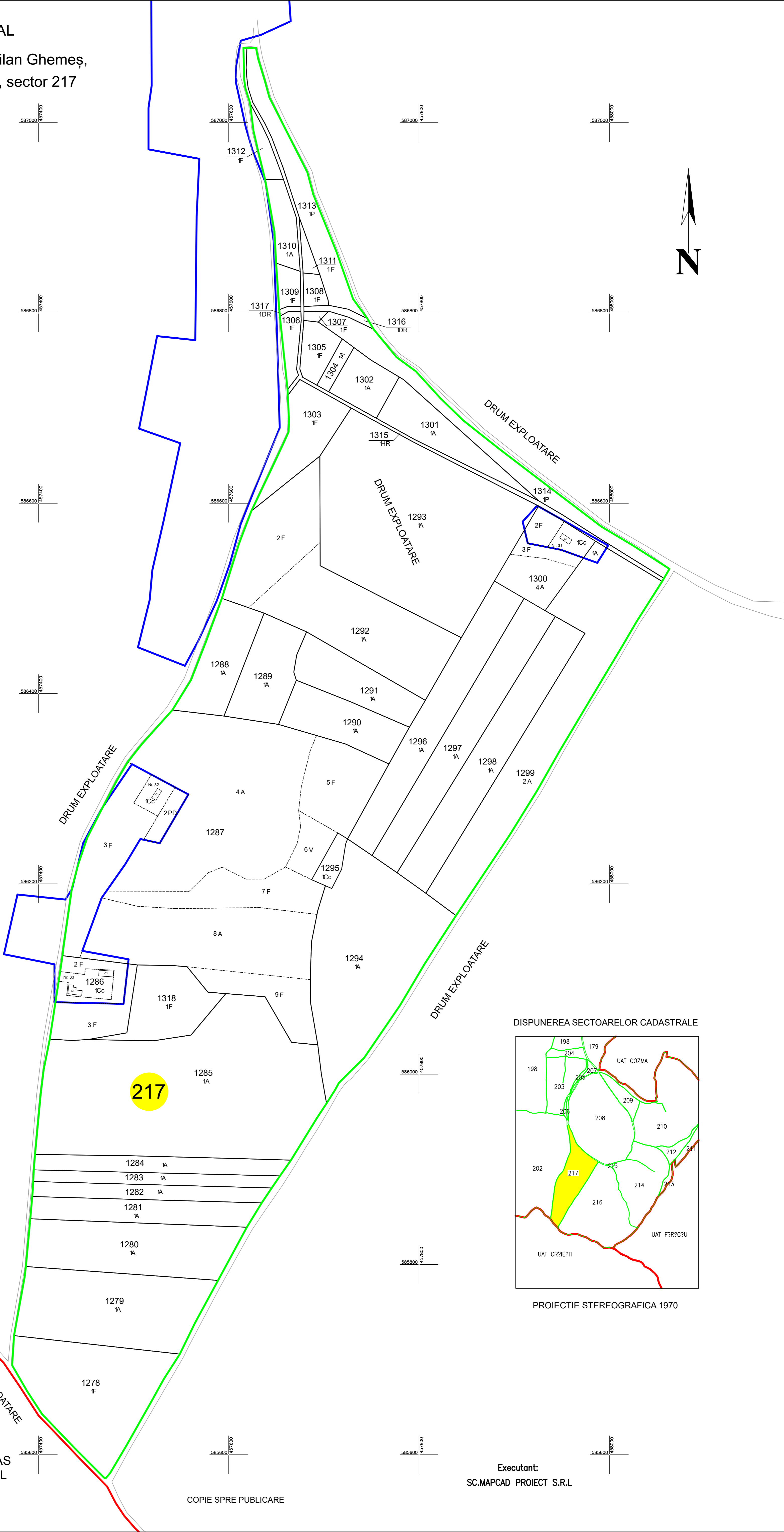
PLAN CADASTRAL
UAT MILAȘ, intravilan/extravilan Ghemeș,
judetul BISTRITA-NĂȘĂUD, sector 217

Scara:1:2000

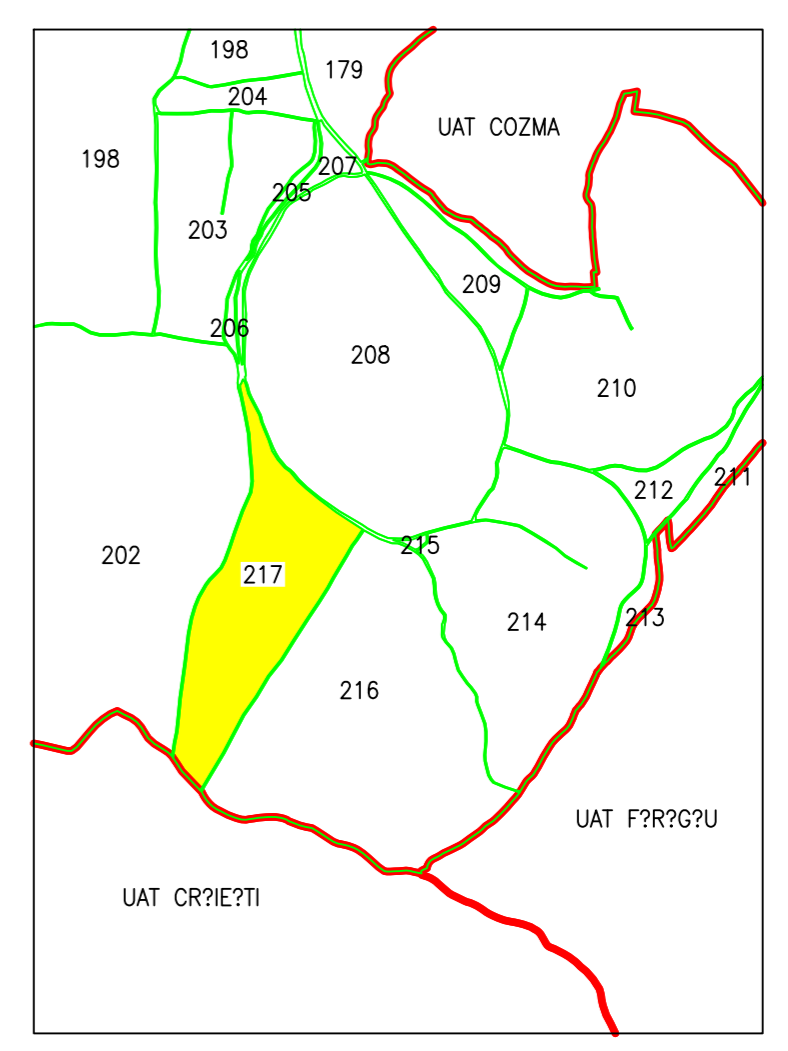


LEGENDA

- 95** Numar sector
- 25 Identificator cadastral
- 1A Categorie de folosinta
- Sector cadastral
- Imobil
- Drum
- limtă parcelă
- constructii
- limita intravilan-extravilan
- limita UAT



DISPUNEREA SECTOARELOR CADASTRALE



PROIECTIE STEREOGRAFICA 1970

UAT CRĂIEȘTI

Contrasemneaza:
Primar COMUNA MILAȘ
BĂCĂIN EMIL GABRIEL

Data: mai 2024

COPIE SPRE PUBLICARE

Executant:
SC.MAPCAD PROIECT S.R.L