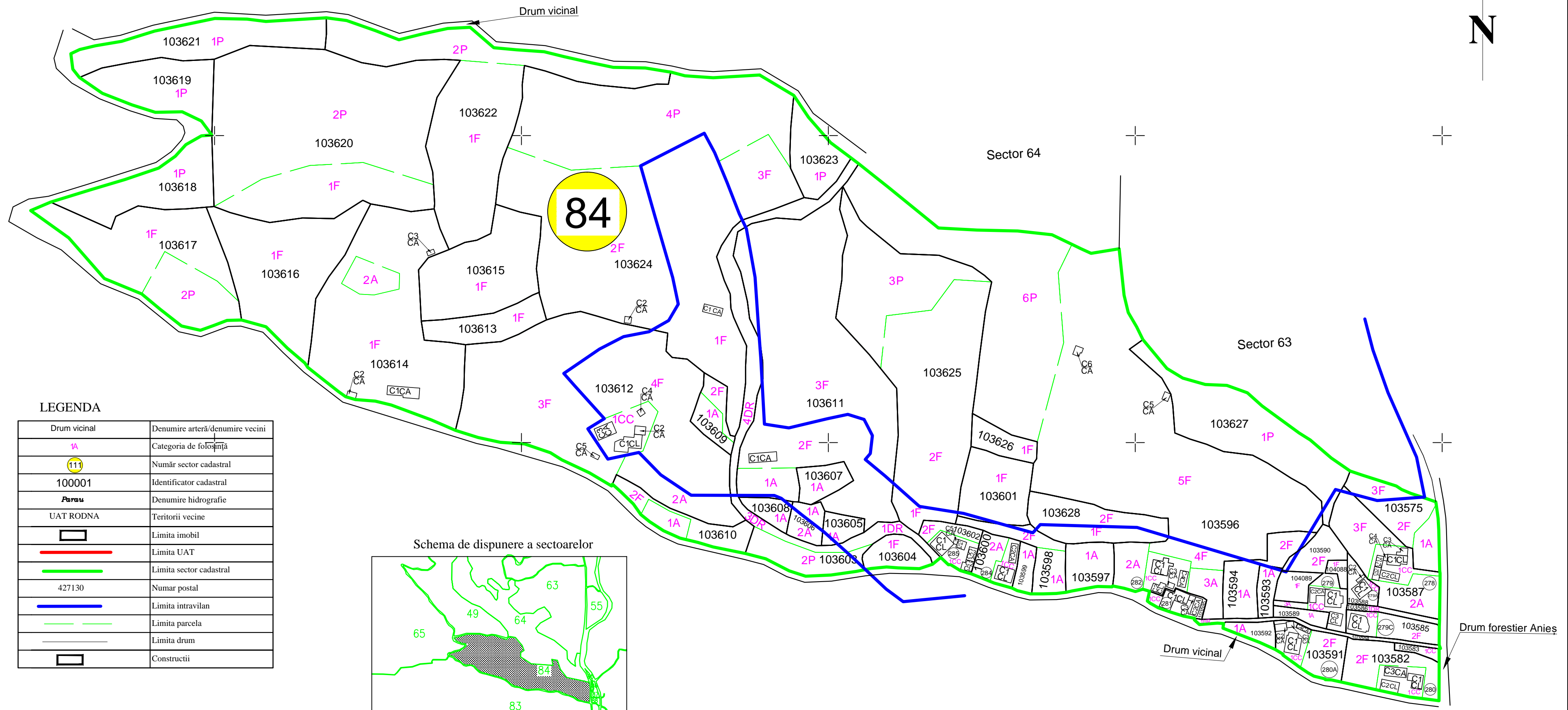


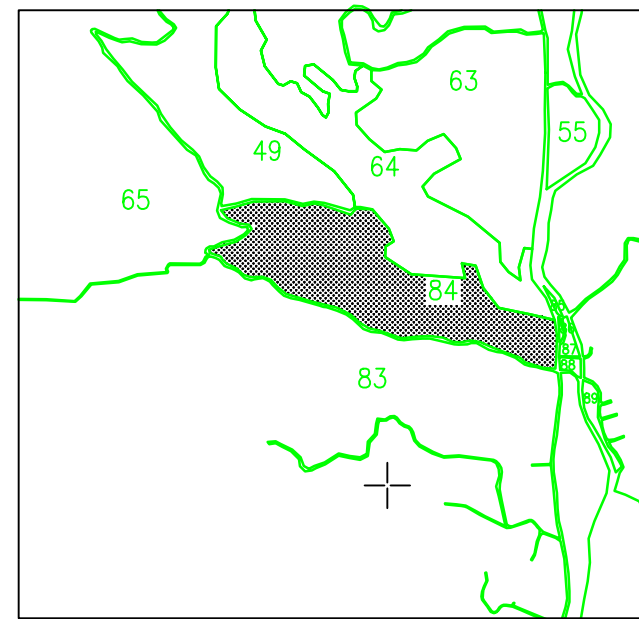
**PLAN CADASTRAL
UAT MAIERU, SAT ANIEȘ
JUD. BISTRITA NASAUD
SECTOR CADASTRAL 84**



LEGENDA

Drum vicinal	Denumire arteră/denumire vecini
1A	Categoria de folosință
111	Număr sector cadastral
100001	Identificator cadastral
Parau	Denumire hidrografie
UAT RODNA	Teritorii vecine
[Black box]	Limita imobil
[Red line]	Limita UAT
[Green line]	Limita sector cadastral
427130	Numar postal
[Blue line]	Limita intravilan
[Dashed green line]	Limita parcela
[Dashed black line]	Limita drum
[Black box]	Constructii

Schema de dispunere a sectoarelor



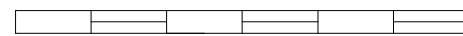
Contrasemneaza primarul Comunei Maieru: Borș Vasile

Copie spre publicare
S = 19,9607 ha

DATA :
27.03.2023

Sistem de proiecție
STEREOGRAFIC 1970

Scara 1:2000
1 cm pe plan = 20 m pe teren



Intocmit:
S.C. TOPOCAD CRIS S.R.L.