

**PLAN CADASTRAL
UAT MAIERU, SAT MAIERU
JUD. BISTRITA NASAUD
SECTOR CADASTRAL 173**

655600

655500

655400

655300

480700

480800

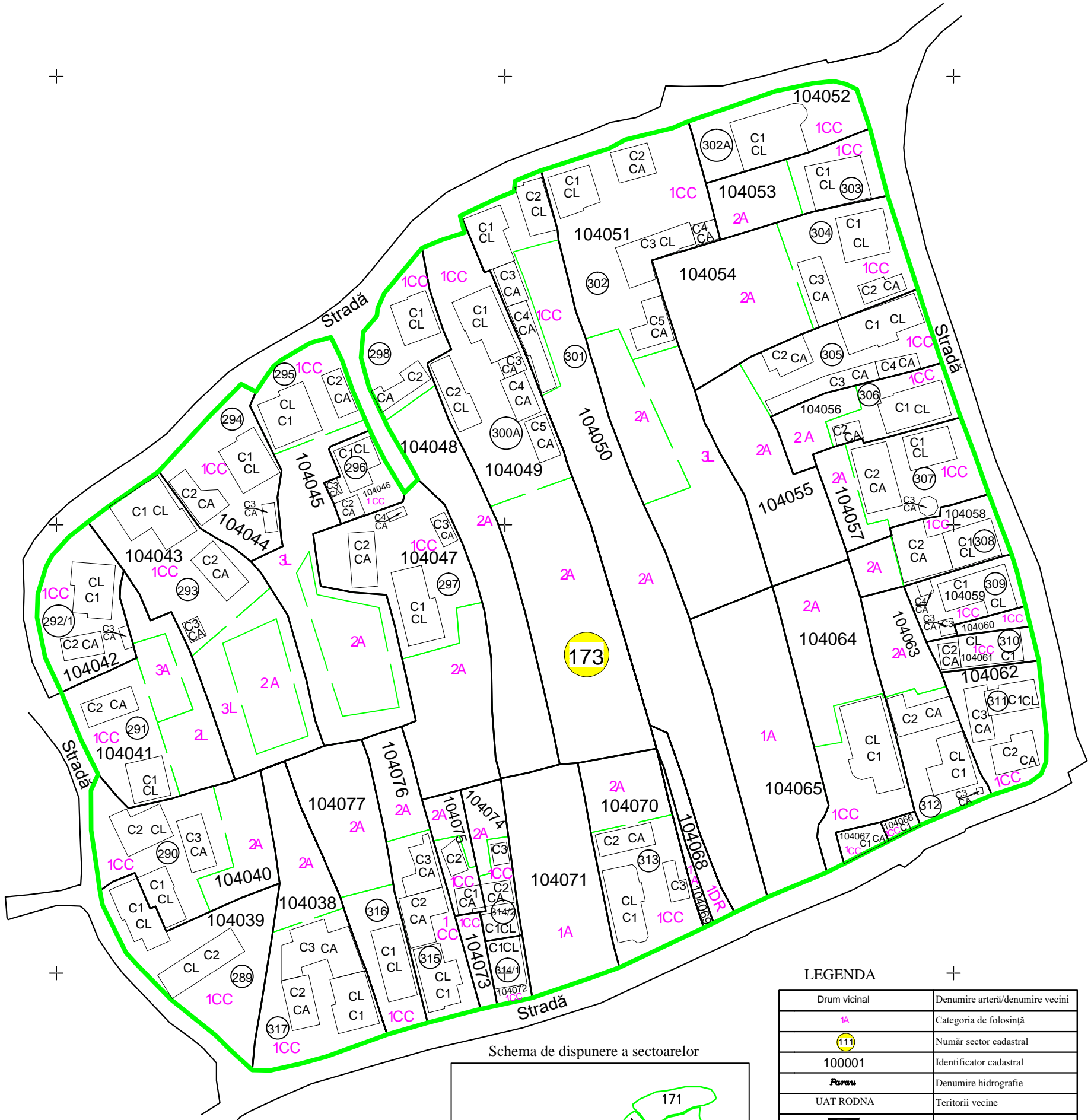
480900

655600

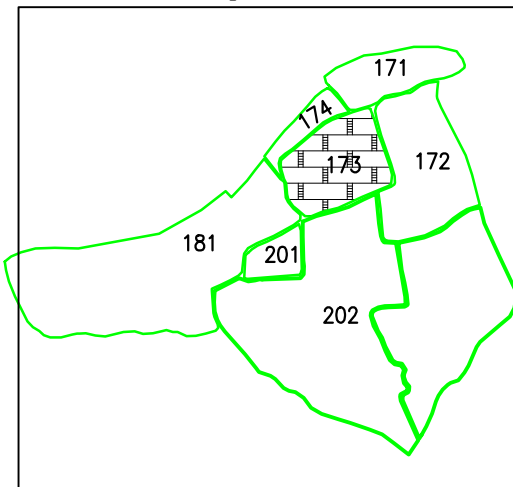
655500

655400

655300



Schema de dispunere a sectoarelor



LEGENDA


| Drum vicinal | Denumire arteră/denumire vecini |
|---------------------|---------------------------------|
| 1A | Categoria de folosință |
| 111 | Număr sector cadastral |
| 100001 | Identificator cadastral |
| Parau | Denumire hidrografie |
| UAT RODNA | Teritorii vecine |
| [Black outline] | Limita imobil |
| [Red line] | Limita UAT |
| [Green line] | Limita sector cadastral |
| 427130 | Numar postal |
| [Blue line] | Limita intravilan |
| [Dashed green line] | Limita parcela |
| [Grey line] | Limita drum |
| [Black rectangle] | Constructii |

Copie spre publicare
S = 3,2120 ha

Contrasemneaza primarul Comunei Maieru: Borș Vasile

DATA :
19.02.2024

Scara 1:1000
1 cm pe plan = 10 m pe teren



Sistem de proiecție
STEREOGRAFIC 1970

Intocmit:
S.C. TOPOCAD CRIS S.R.L.