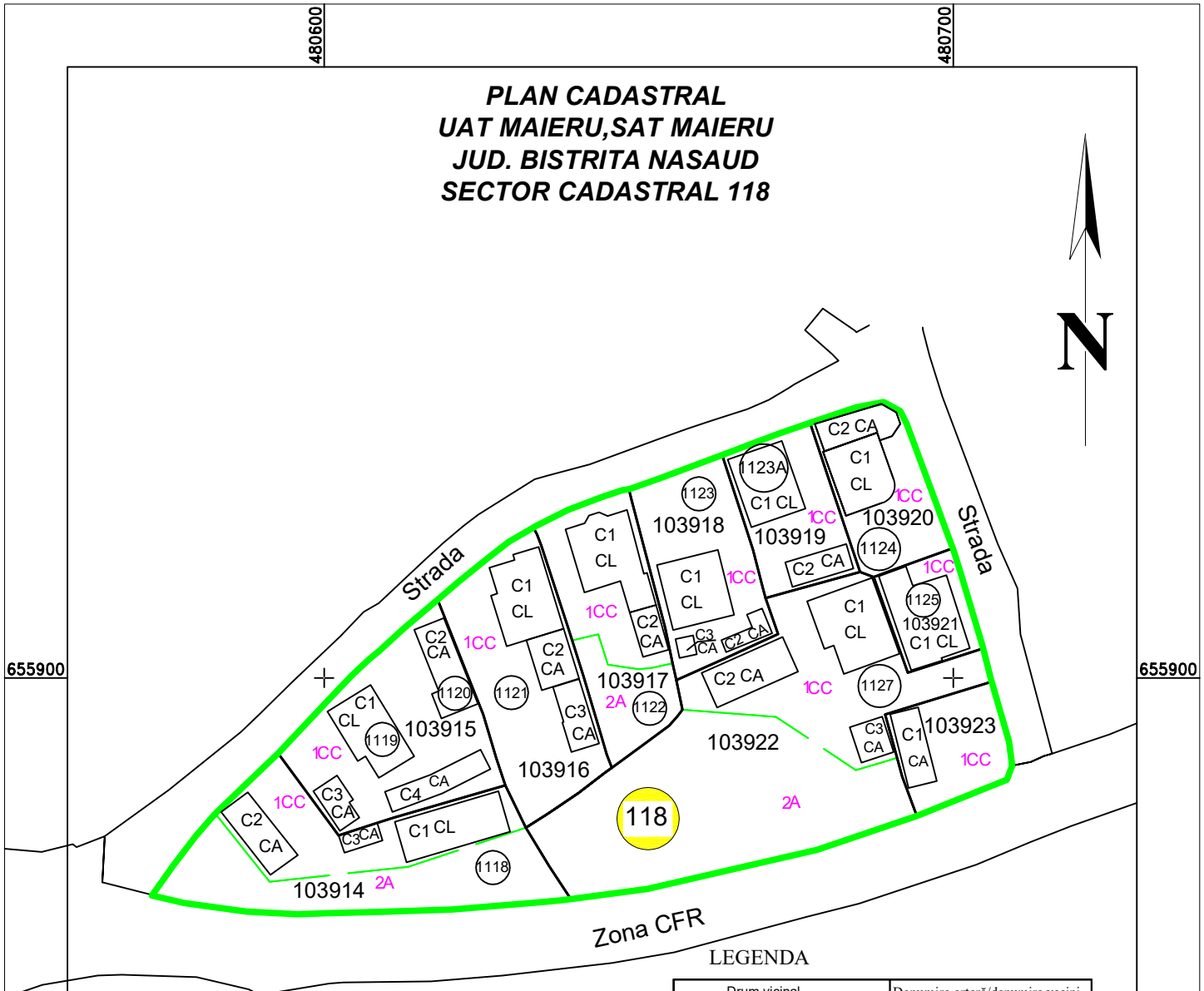


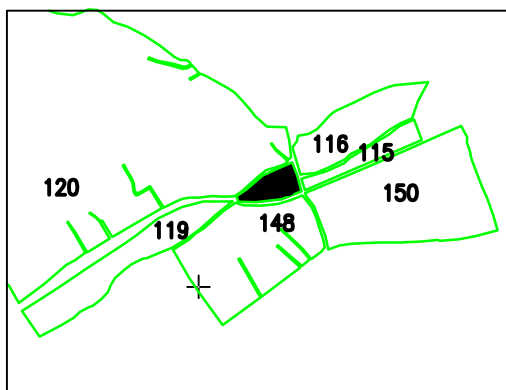
**PLAN CADASTRAL
UAT MAIERU, SAT MAIERU
JUD. BISTRITA NASAUD
SECTOR CADASTRAL 118**



LEGENDA


Drum vicinal	Denumire arteră/denumire vecini
1A	Categoria de folosință
111	Număr sector cadastral
100001	Identificator cadastral
Parau	Denumire hidrografie
UAT RODNA	Teritorii vecine
[Black outline]	Limita imobil
[Red line]	Limita UAT
[Green line]	Limita sector cadastral
427130	Numar postal
[Blue line]	Limita intravilan
[Dashed green line]	Limita parcelă
[Dashed black line]	Limita drum
[Grey rectangle]	Constructii

Schița de dispunere a sectoarelor



Copie spre publicare
S = 0,6559 ha

Scara 1:1000
1 cm pe plan = 10 m pe teren



Contrasemneaza primarul Comunei Maieru: Borș Vasile

DATA :
08.03.2024

Sistem de proiecție
STEREOGRAFIC 1970

Intocmit:
S.C. TOPOCAD CRIS S.R.L.