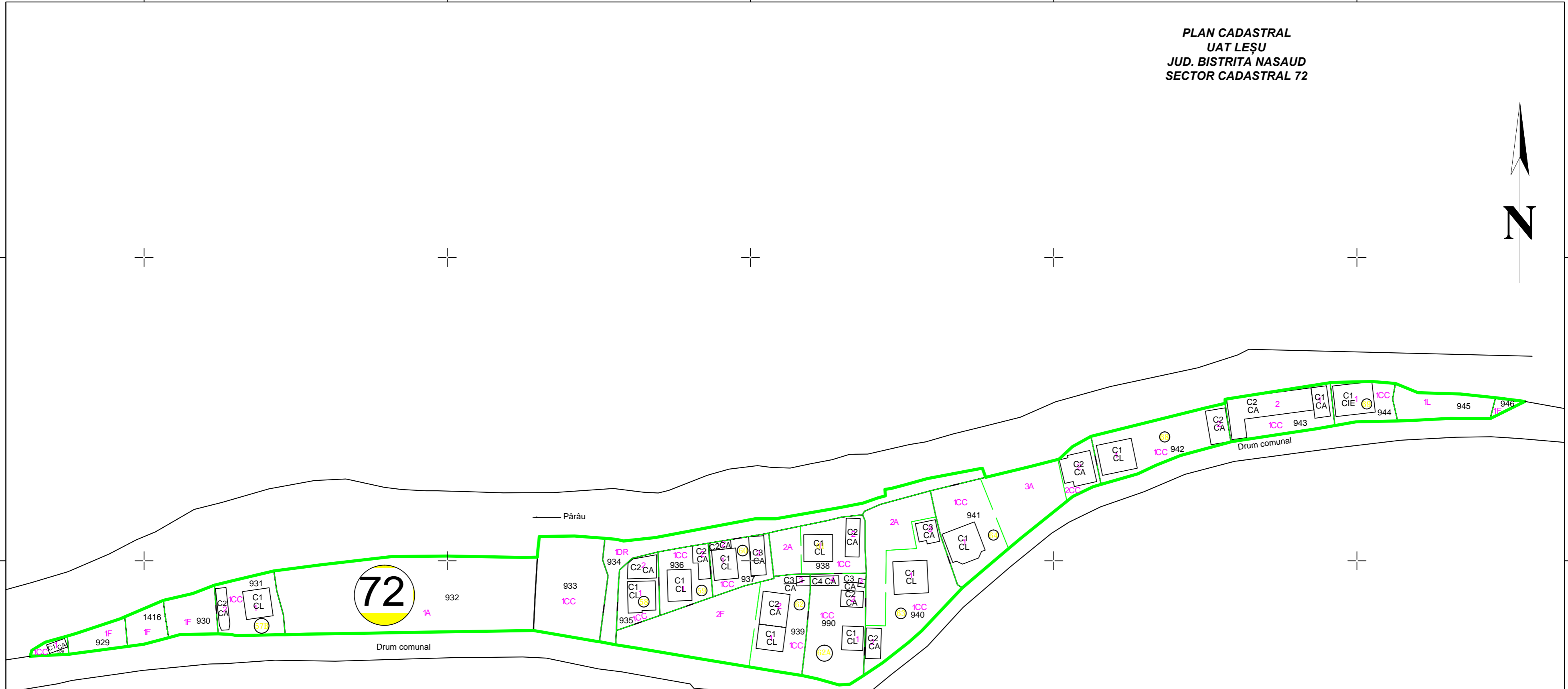



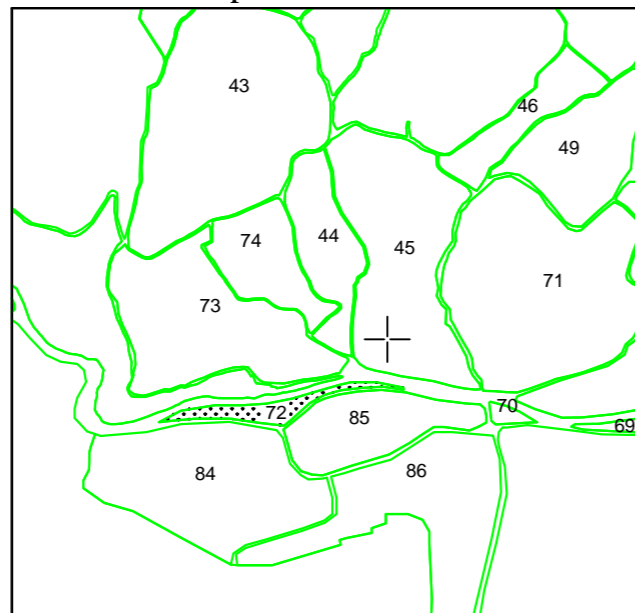
PLAN CADASTRAL
 UAT LEȘU
 JUD. BISTRITA NASAUD
 SECTOR CADASTRAL 72



LEGENDA

Drum vicinal	Denumire arteră/denumire vecini
1A	Categoria de folosință
3	Număr sector cadastral
100001	Identificator cadastral
Pârâu	Denumire hidrografie
UAT MĂGURA ILVEI	Teritorii vecine
[Symbol]	Limita imobil
[Symbol]	Limita UAT
[Symbol]	Limita sector cadastral
427130	Numar postal
[Symbol]	Limita intravilan
[Symbol]	Limita parcela
[Symbol]	Limita drum
[Symbol]	Constructii

schita de dispunere a sectoarelor



Copie spre publicare
 S = 1,2105 ha

DATA :
 22.02.2024

Sistem de proiecție
 STEREOGRAFIC 1970

Scara 1:1000
 1 cm pe plan = 10 m pe teren



Contrasemneaza primarul Comunei Leșu: Avram Sorin

Intocmit:
 S.C. TOPOCAD CRIS S.R.L.