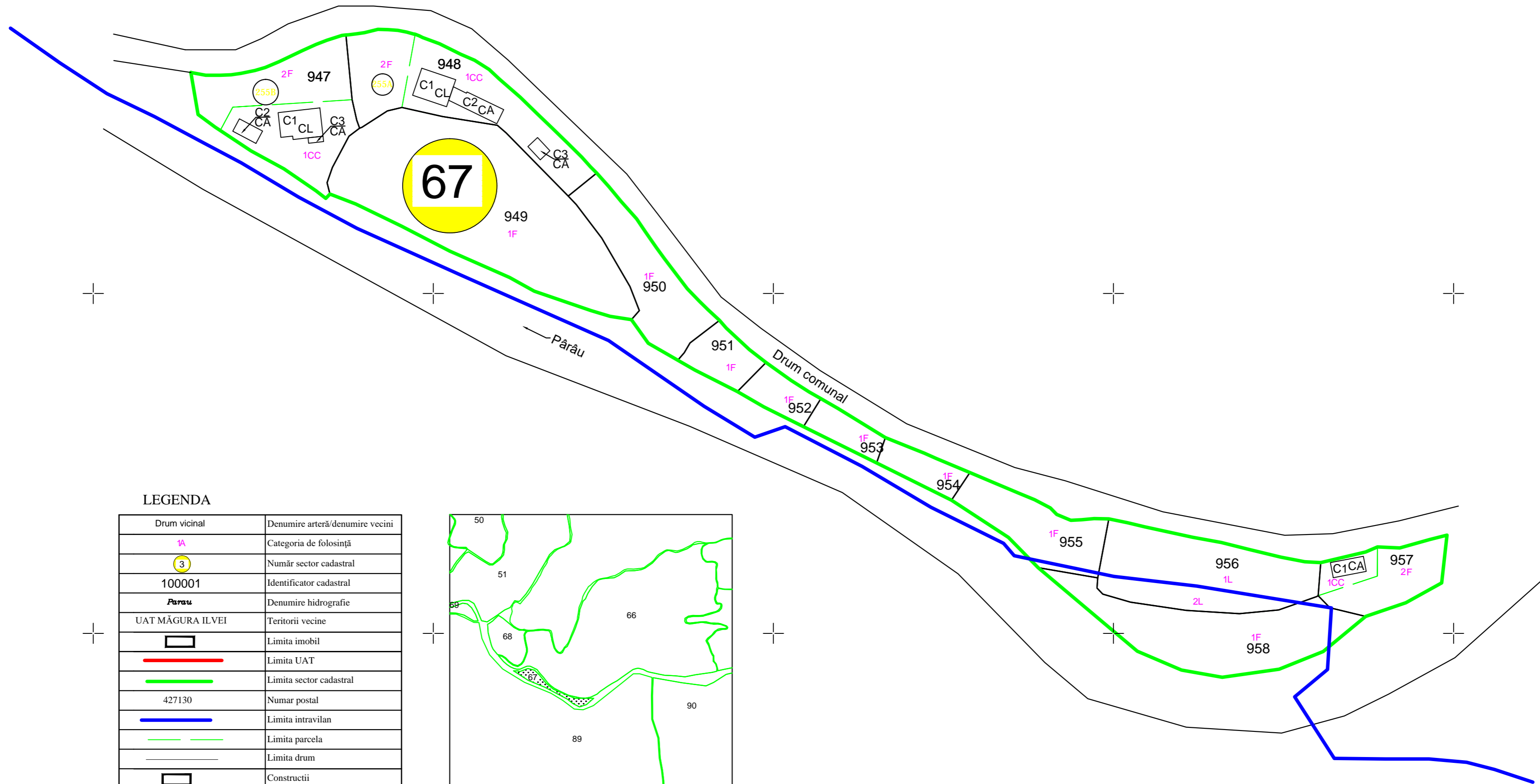

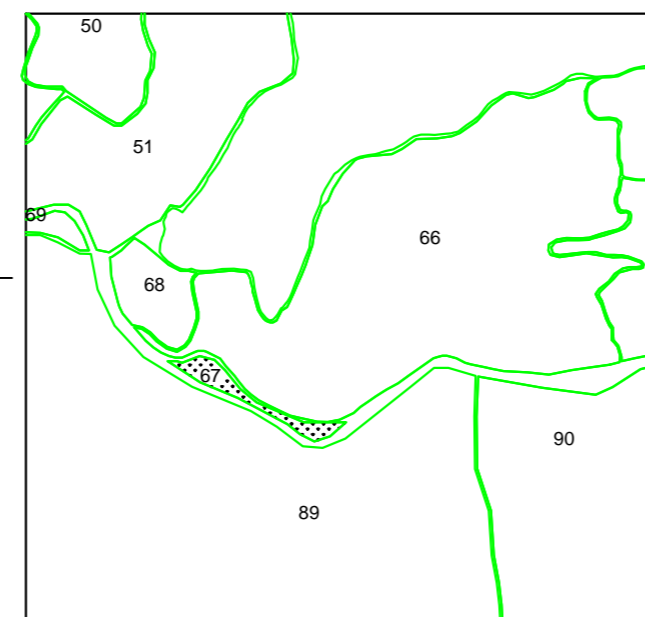


PLAN CADASTRAL
 UAT LEȘU
 JUD. BISTRITA NASAUD
 SECTOR CADASTRAL 67



LEGENDA

Drum vicinal	Denumire arteră/denumire vecini
1A	Categoria de folosință
3	Număr sector cadastral
100001	Identificator cadastral
Pârâu	Denumire hidrografie
UAT MĂGURA ILVEI	Teritorii vecine
[Black box]	Limita imobil
[Red line]	Limita UAT
[Green line]	Limita sector cadastral
427130	Numar postal
[Blue line]	Limita intravilan
[Dashed green line]	Limita parcela
[Dashed black line]	Limita drum
[Black box]	Constructii




Contrasemneaza primarul Comunei Leșu: Avram Sorin

Copie spre publicare
 S = 1,0889 ha

DATA :20.02.2024

Sistem de proiectie
 STEREOGRAFIC 1970

Scara 1:1000
 1 cm pe plan = 10 m pe teren



Intocmit:
 S.C. TOPOCAD CRIS S.R.L.