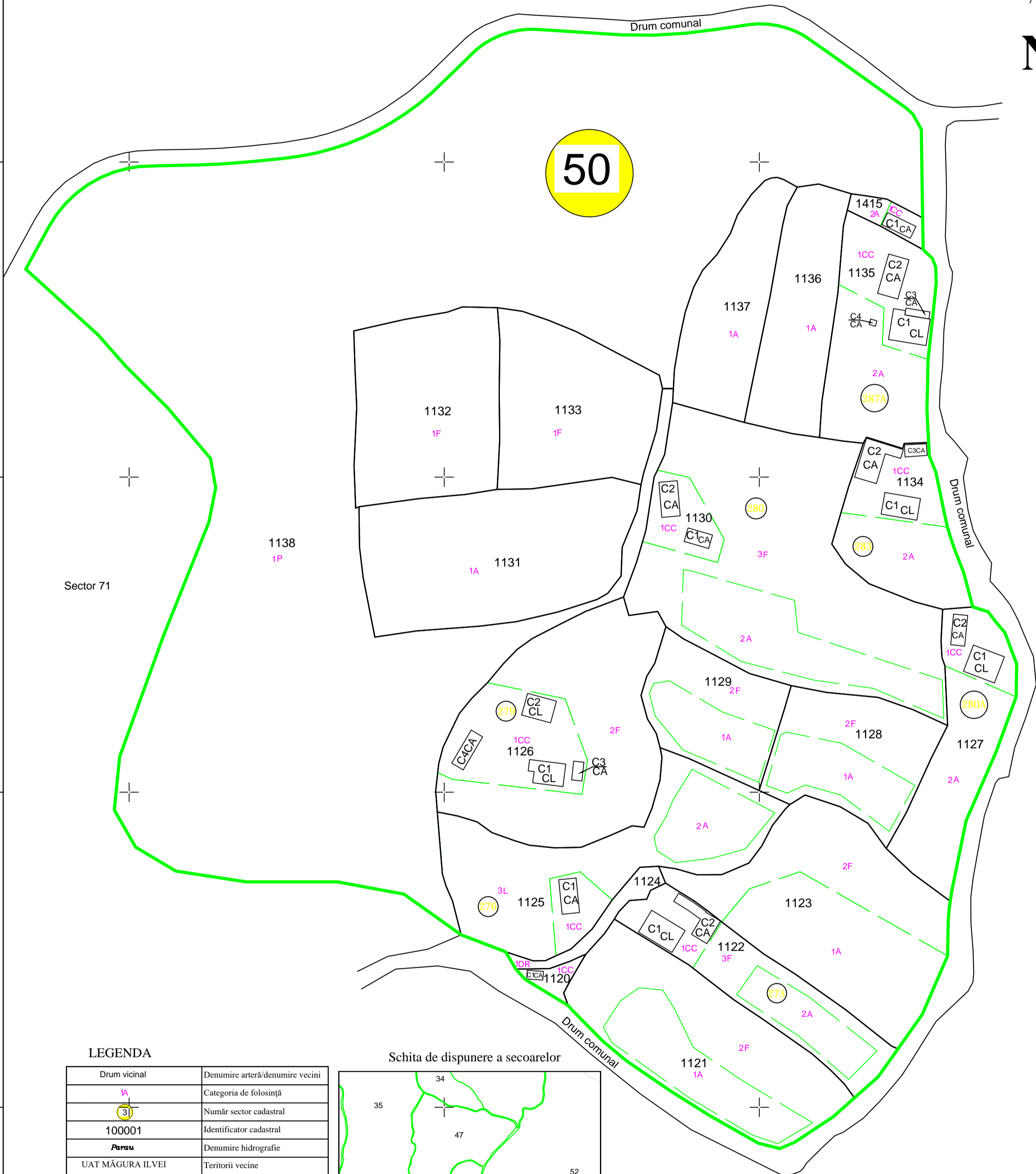
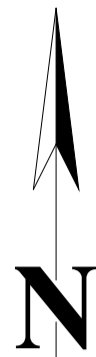


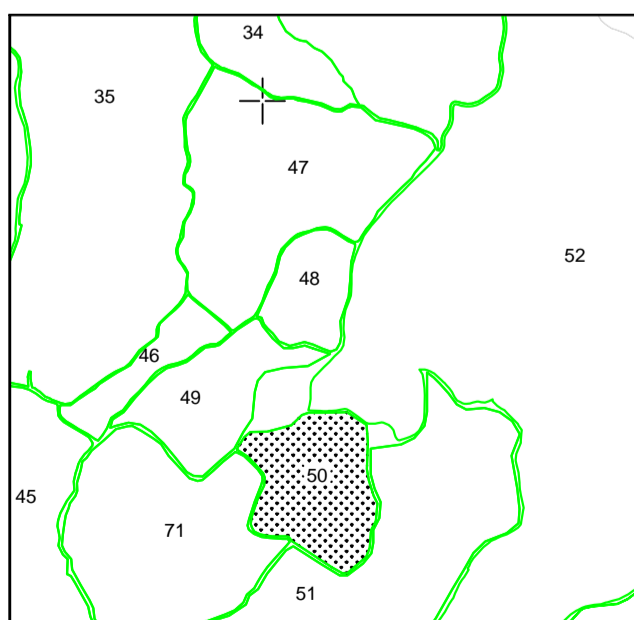
PLAN CADASTRAL
UAT LEȘU
JUD. BISTRITA NASAUD
SECTOR CADASTRAL 50



LEGENDA

Drum vicinal	Denumire arteră/denumire vecini
1A	Categoria de folosință
3	Număr sector cadastral
100001	Identificator cadastral
Parau	Denumire hidrografie
UAT MĂGURA ILVEI	Teritorii vecine
[Black box]	Limita imobil
[Red line]	Limita UAT
[Green line]	Limita sector cadastral
427130	Numar postal
[Blue line]	Limita intravilan
[Dashed green line]	Limita parcela
[Dashed black line]	Limita drum
[Black box]	Constructii

Schita de dispunere a secoarelor



Contrasemneaza primarul Comunei Leșu: Avram Sorin

Copie spre publicare
S = 7,4371 ha

DATA :
20.02.2024

Sistem de proiecție
STEREOGRAFIC 1970

Scara 1:1000
1 cm pe plan = 10 m pe teren

Intocmit:
S.C. TOPOCAD CRIS S.R.L.