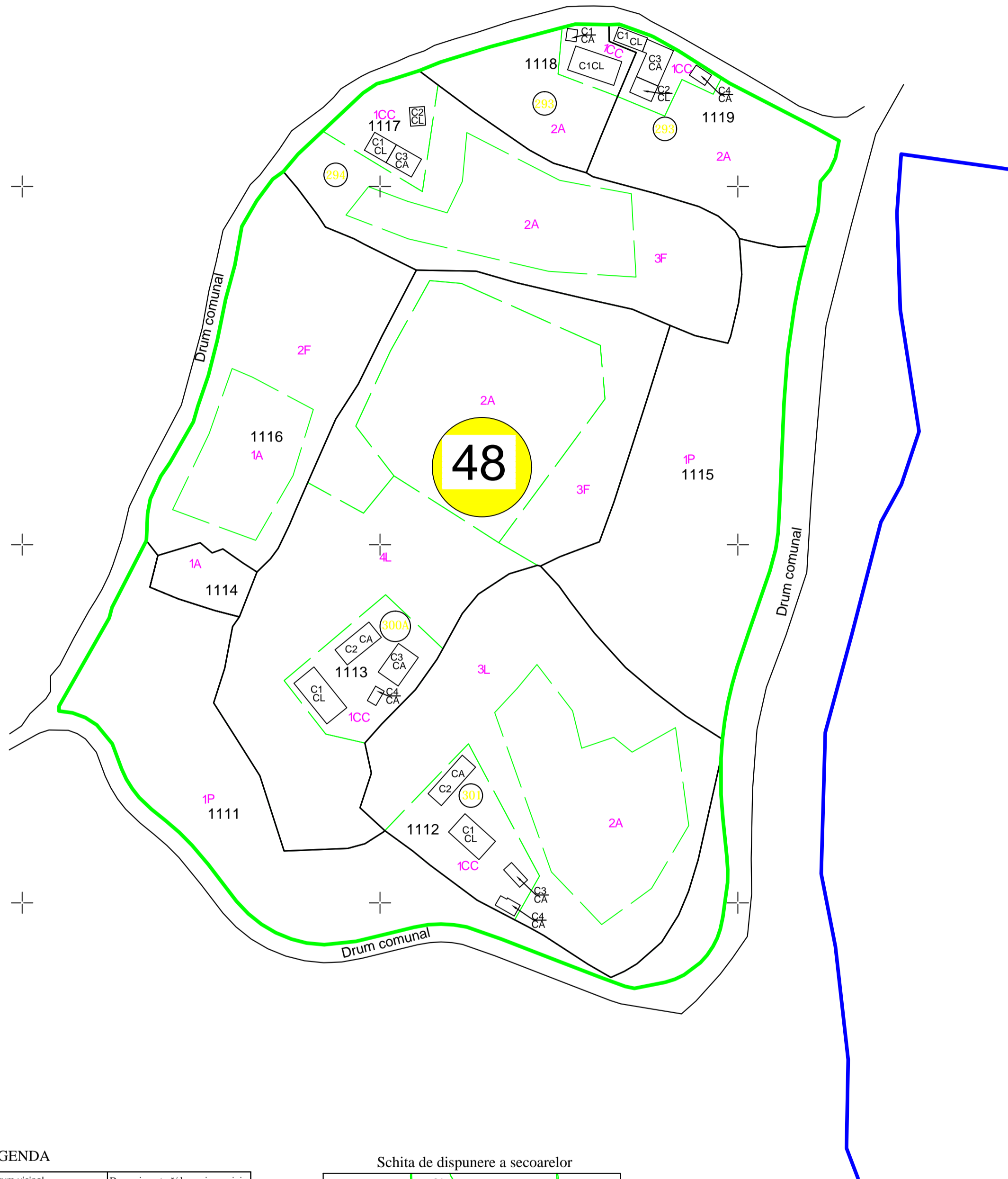
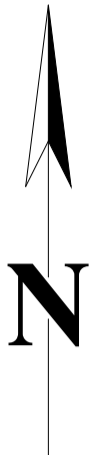


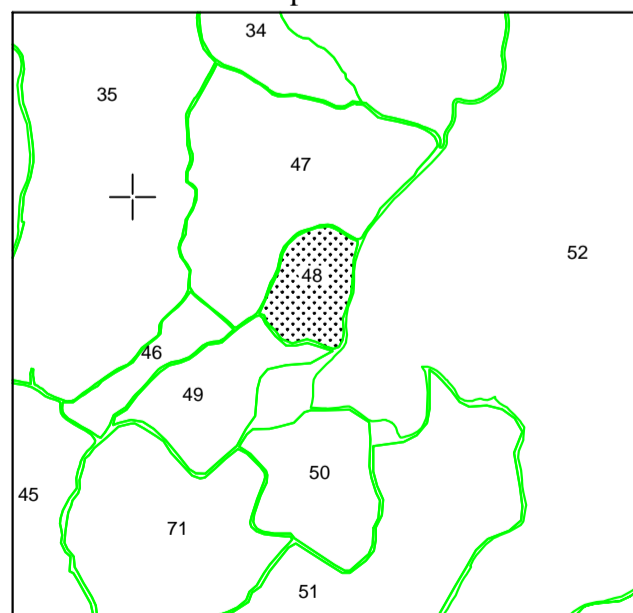
PLAN CADASTRAL
UAT LEȘU
JUD. BISTRITA NASAUD
SECTOR CADASTRAL 48



LEGENDA

Drum vicinal	Denumire arteră/denumire vecini
1A	Categoria de folosință
3	Număr sector cadastral
100001	Identificator cadastral
Leșu	Denumire hidrografie
UAT MĂGURA ILVEI	Teritorii vecine
[Black box]	Limita imobil
[Red line]	Limita UAT
[Green line]	Limita sector cadastral
427130	Numar postal
[Blue line]	Limita intravilan
[Dashed green line]	Limita parcela
[Grey line]	Limita drum
[Black box]	Construcții

Schita de dispunere a secoarelor



Contrasemneaza primarul Comunei Leșu: Avram Sorin

Copie spre publicare
S = 3,9942 ha

DATA :
20.09.2023

Sistem de proiectie
STEREOGRAFIC 1970

Scara 1:1000
1 cm pe plan = 10 m pe teren

Intocmit:
S.C. TOPOCAD CRIS S.R.L.