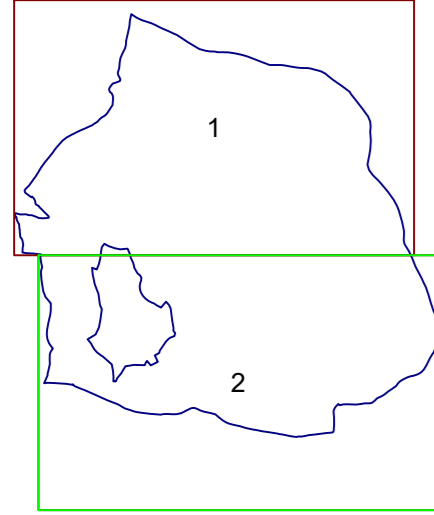
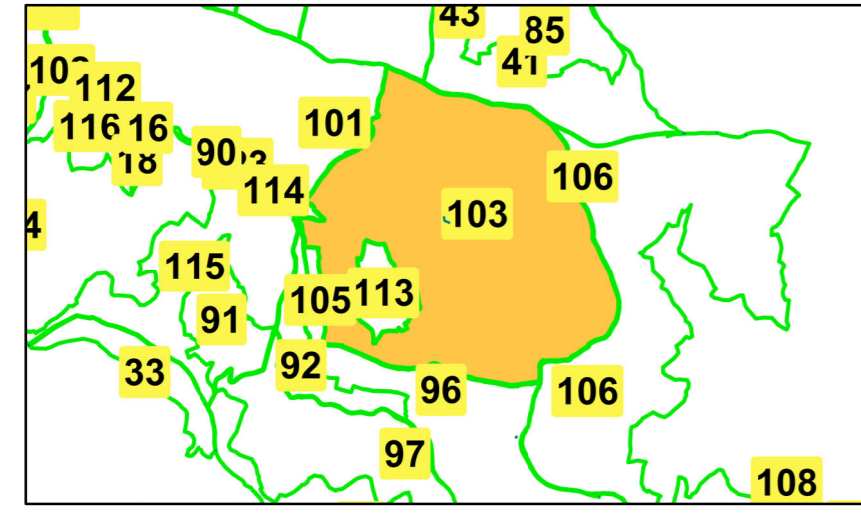


Racordarea planselor

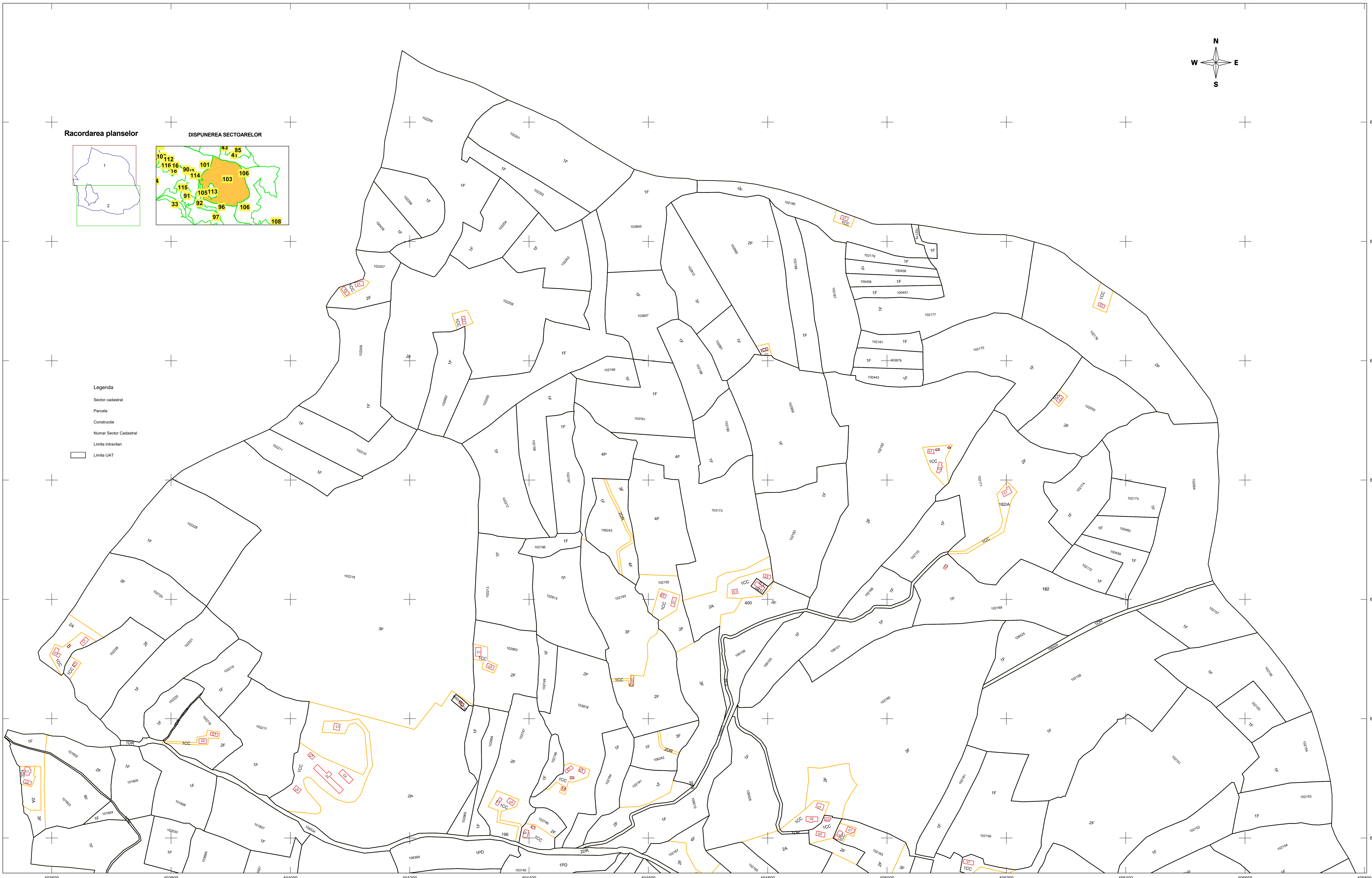


DISPUNEREA SECTOARELOR



Legenda

- Sector cadastral
- Parcela
- Construcție
- Numar Sector Cadastral
- Limita intravilan
- Limita UAT



SCARA 1:2000
1 cm pe plan = 20 m pe teren

