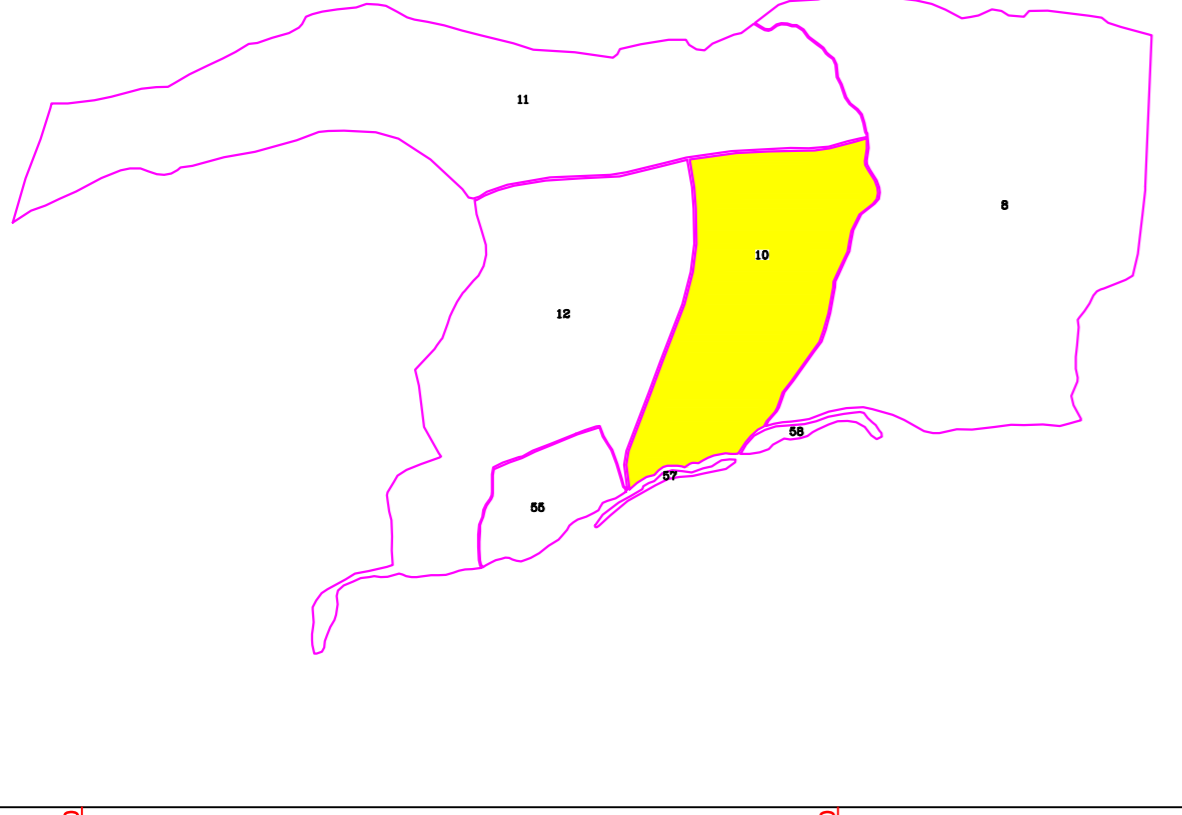
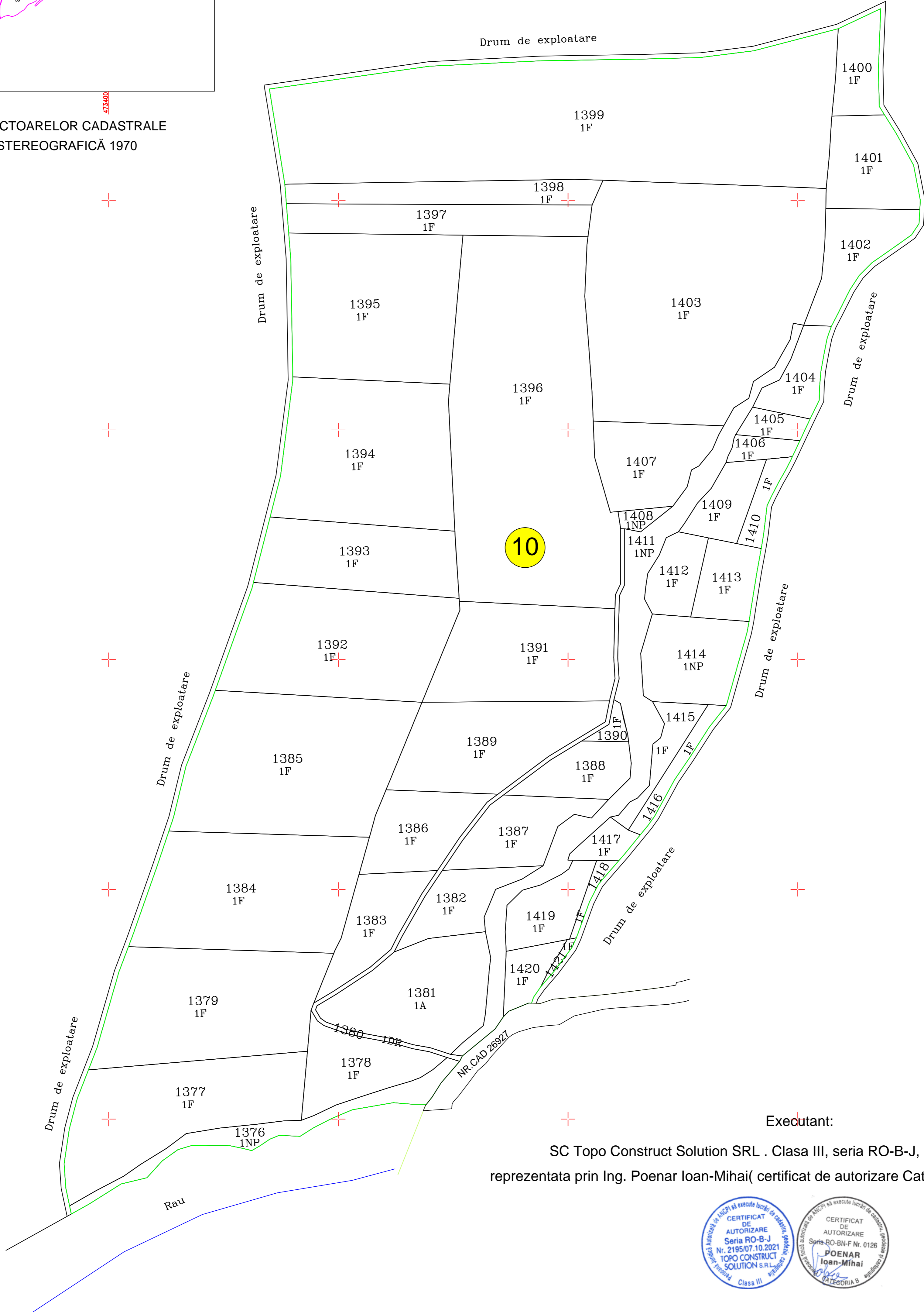



PLAN CADASTRAL  
=COPIE SPRE PUBLICARE=

U.A.T: Cetate  
JUDEȚUL: BISTRIȚA-NĂSĂUD  
Sector cadastral nr. 10



DISPUNEREA SECTOARELOR CADASTRALE  
PROIEȚIE STEREOGRAFICĂ 1970



Executant:  
SC Topo Construct Solution SRL . Clasa III, seria RO-B-J, nr. 2195/07.10.2021  
reprezentata prin Ing. Poenar Ioan-Mihai( certificat de autorizare Cat. B, Seria RO-BN-F, Nr. 0126)



LEGENDA

- 1376 - Identificator
- 1F - Categorie de folosinta
- 10 - Sector Cadastral
- limita teren
- limita Sector cadastral
- Apa

CONTRASEMNEAZĂ  
Tarnita Dumitru-Lucian  
PRIMARUL COMUNEI CETATE



Scara 1:2000  
Data: Aprilie, 2023