

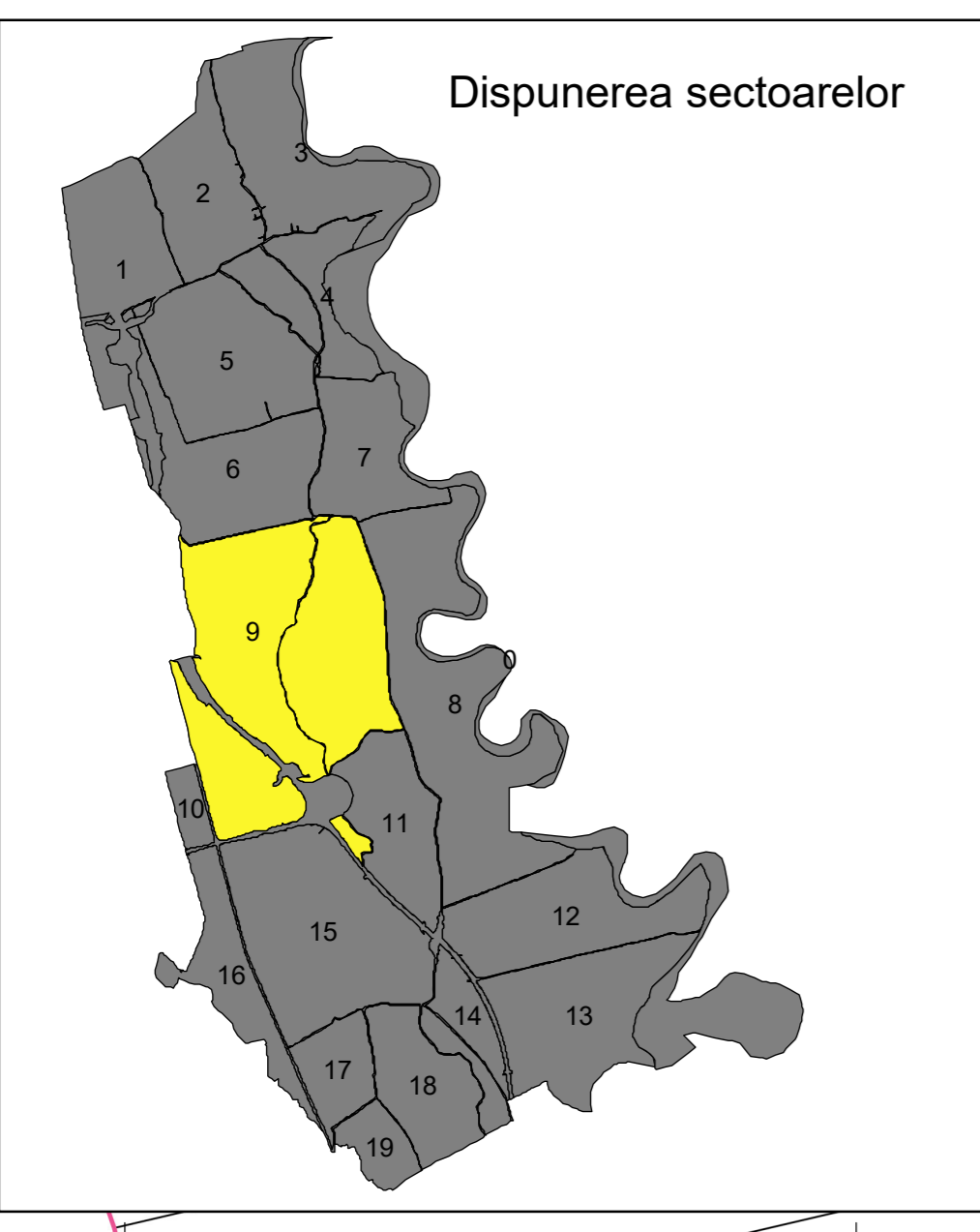
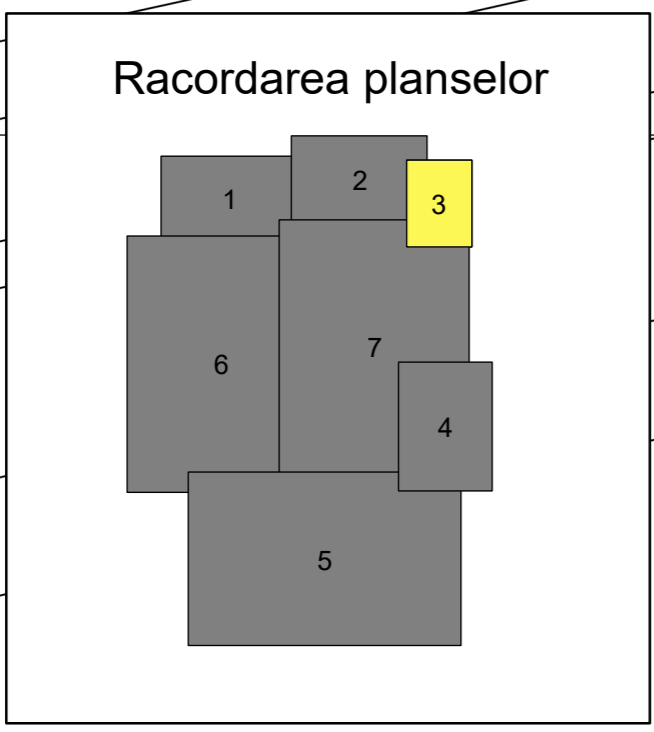
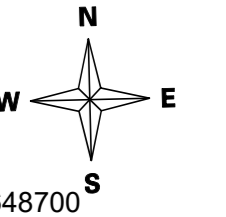
PLAN CADASTRAL

Scara 1:1000

1 cm plan = 10 cm pe teren

UAT: Saucesti
Judetul: Bacau

Sector cadastral: 9
Plansa 3



Legenda	
	Limita sector cadastral
	Limita tarla
	Limita intravilan
	Limita teritoriu administrativ
	Puncte de interes
	Limita imobil
	Limita constructie
	Hidrografie
	Denumire hidrografie
	9 Numar sector cadastral
	32 Numar tarla
	198 Identificator electronic
	C1 Numar constructie
	A Denumire punct de interes

RAMBOLL
Certificat de autorizare
Clasa I
Seria RO-B-J Nr. 1664
SC RAMBOLL SOUTH
EAST EUROPE

SEMNAT ELECTRONIC
Sebastian Stoica
Autorizatie categoria A. Seria B. nr 3964

Sistem de proiectie: Stereografic 1970
Data intocmirii: 2024
Copie spre publicare