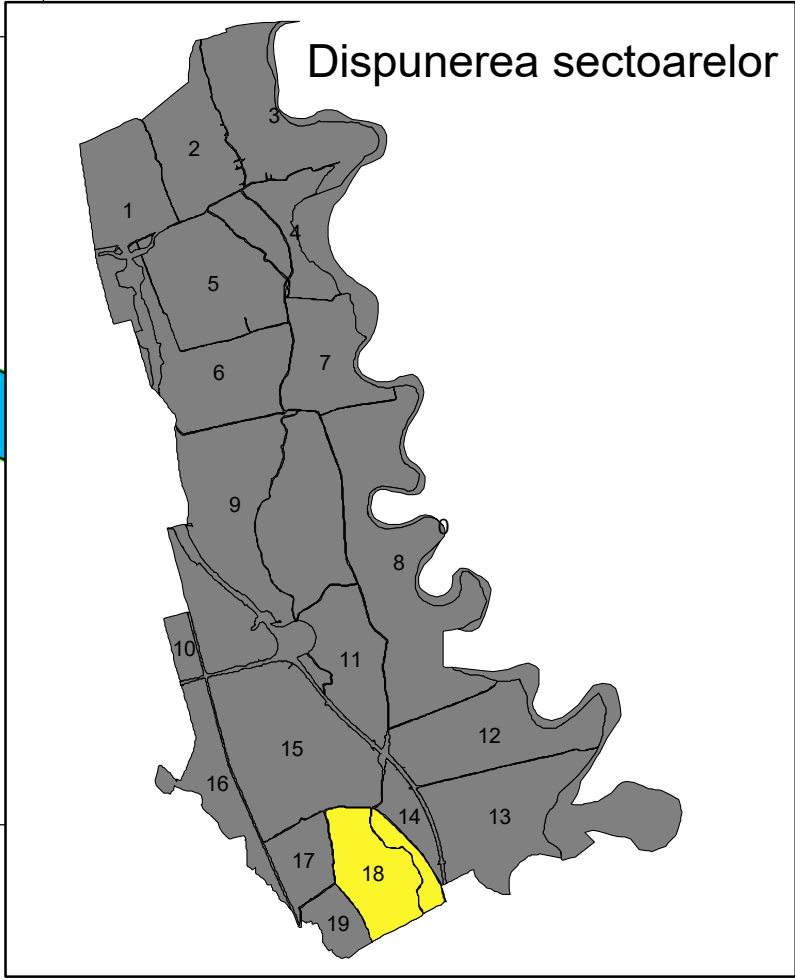
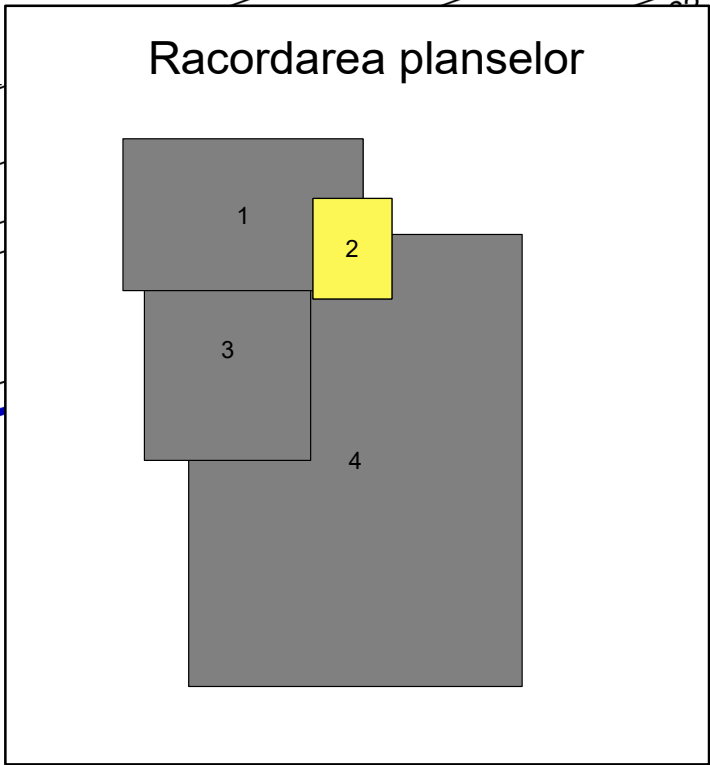
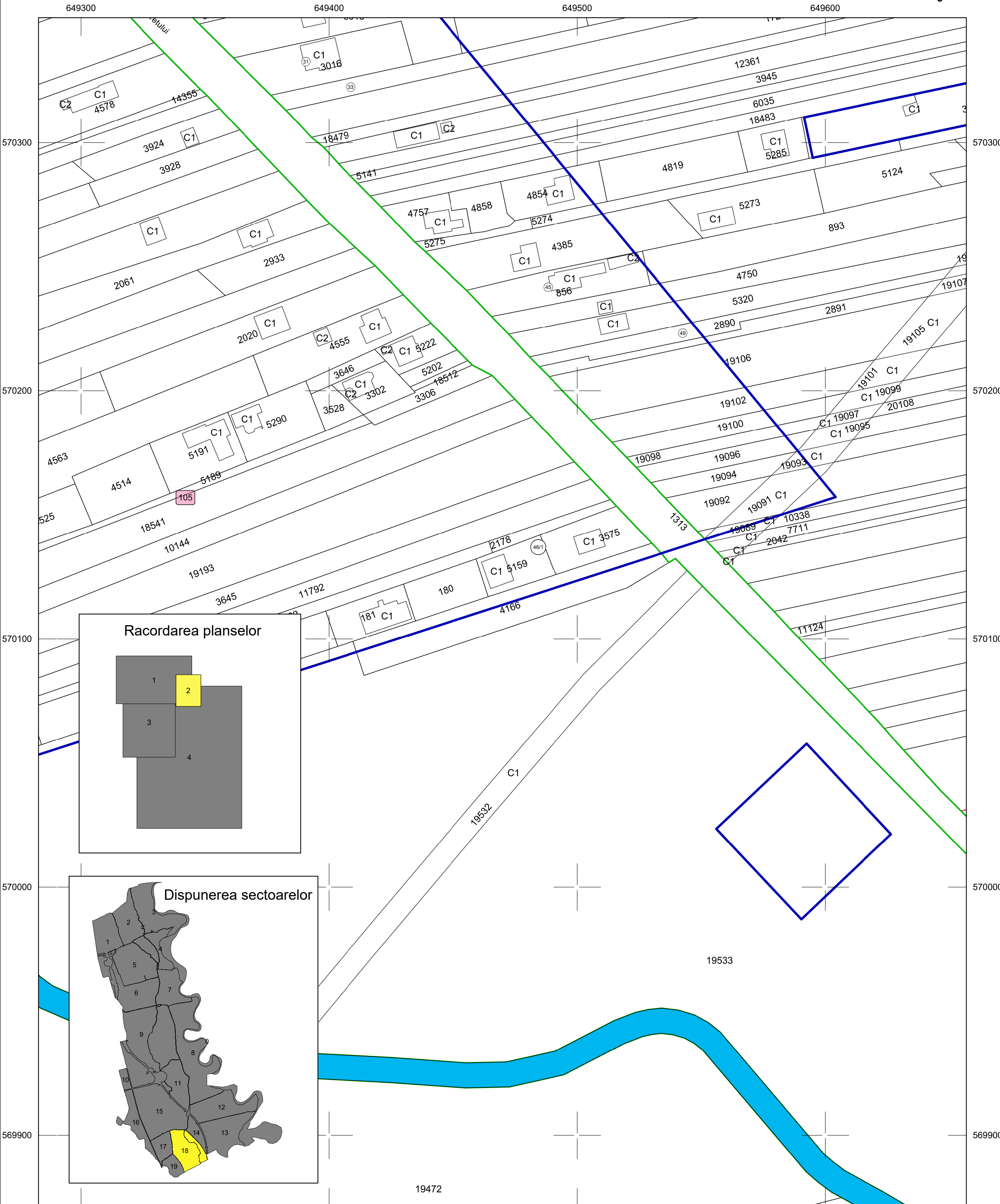
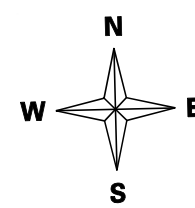


PLAN CADASTRAL

UAT: Saucesti
Judetul: Bacau

Scara 1:1000
1 cm plan = 10 cm pe teren

Sector cadastral: 18
Plansa 2



Legenda	
	Limita sector cadastral
	Limita tarla
	Limita intravilan
	Limita teritoriu administrativ
	Puncte de interes
	Limita imobil
	Hidrografie
	Limita constructie
	HB Denumire hidrografie
	18 Numar sector cadastral
	32 Numar tarla
	198 Identificator electronic
	C1 Numar constructie
	A Denumire punct de interes

RAMBOLL
Certificat de autorizare
Clasa I
Seria RO-B-J Nr. 1664
SC RAMBOLL SOUTH
EAST EUROPE

SEMNAT ELECTRONIC
Sebastian Stoica
Autorizatie categoria A. Seria B. nr 3964