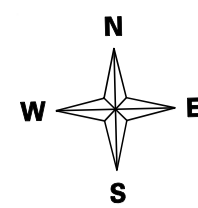


PLAN CADASTRAL

UAT: Saucesti
Judetul: Bacau

Scara 1:1000
1 cm plan = 10 cm pe teren

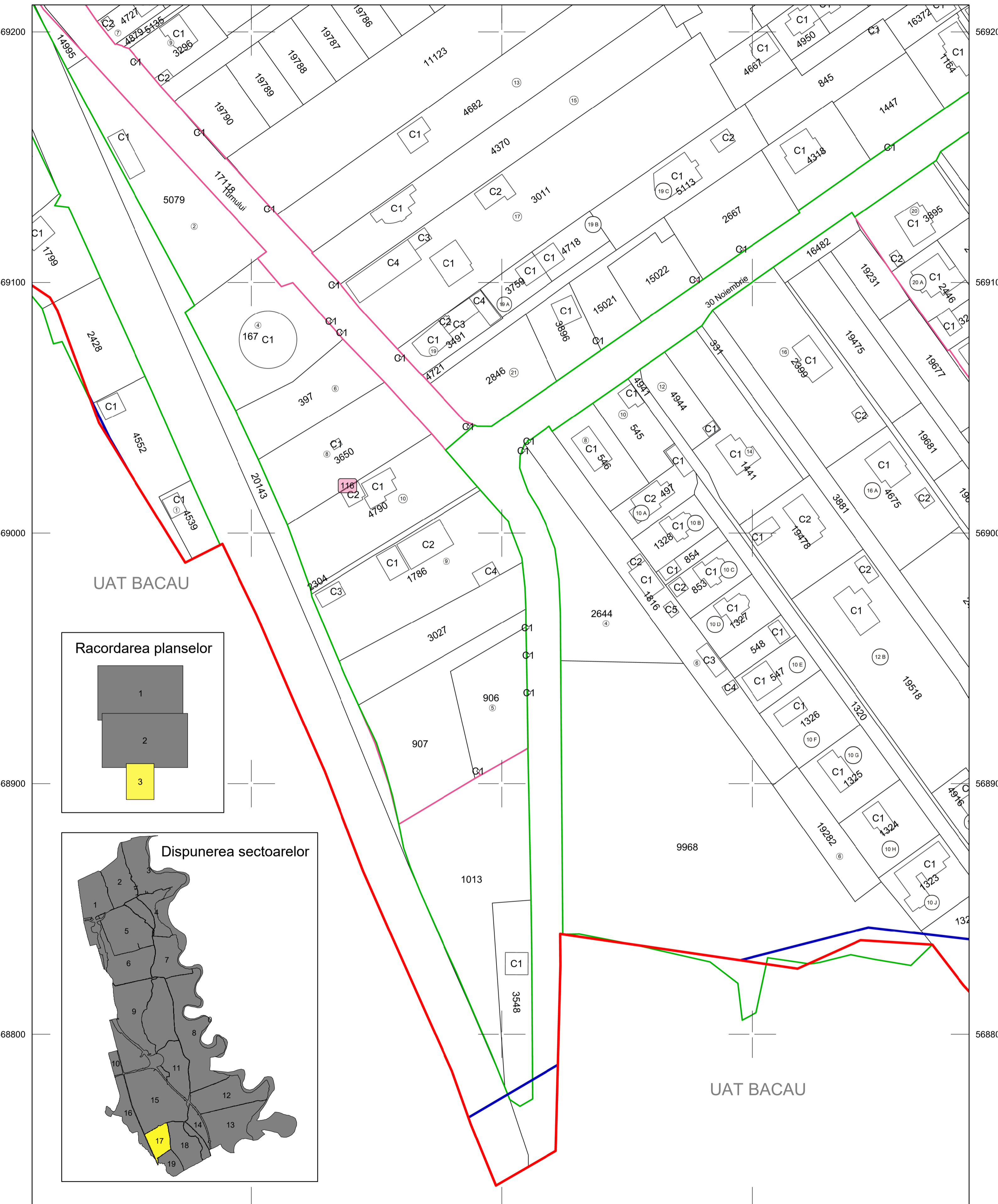
Sector cadastral: 17
Plansa 3



647900

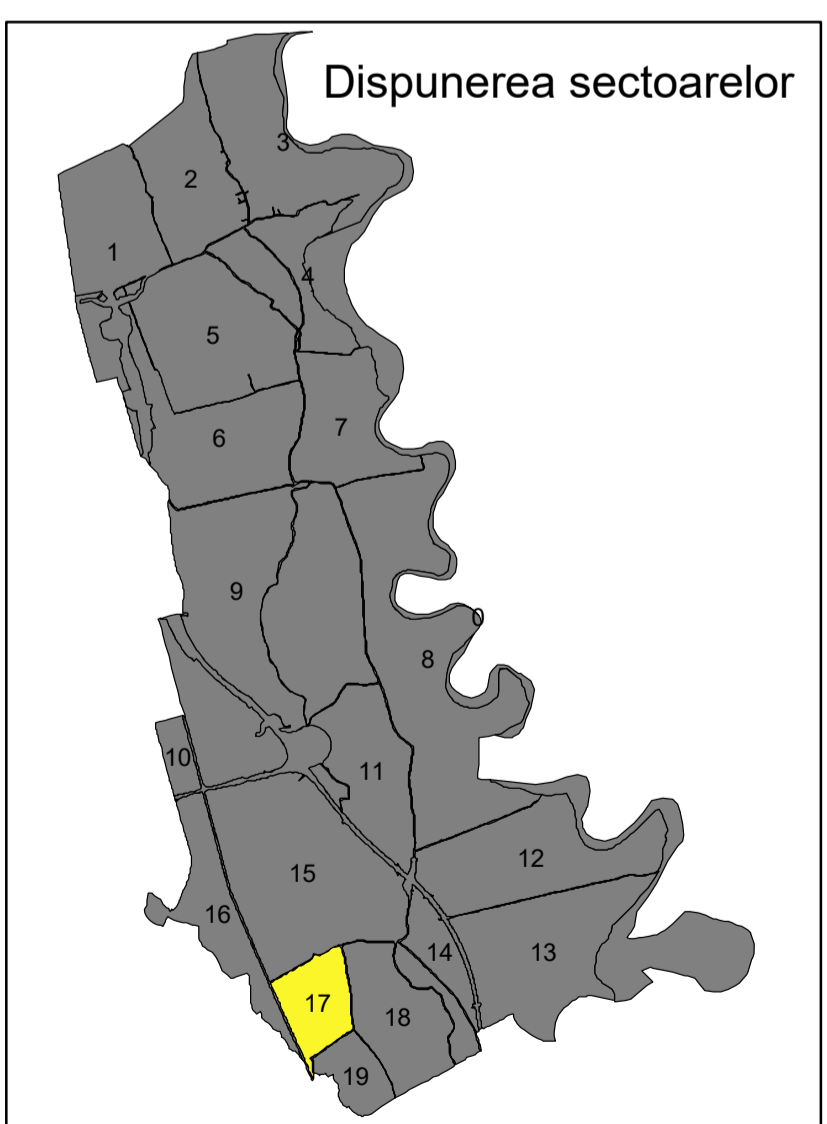
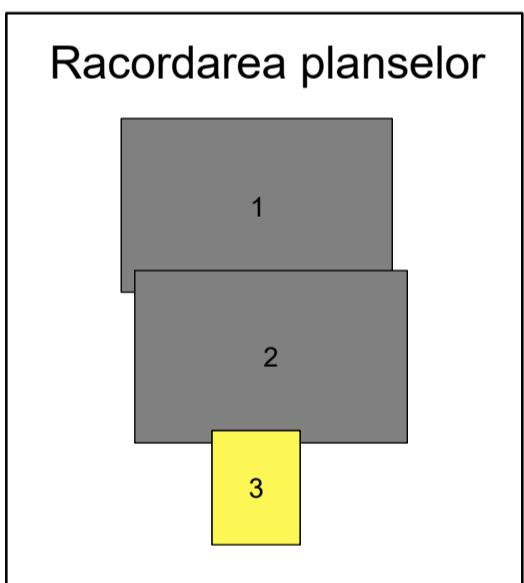
648000

648100



UAT BACAU

UAT BACAU



Legenda

- | | | | | |
|--------------------------------|--------------------|-------------------------|------------------------------|-----------------------------|
| Limita sector cadastral | Limita tarla | Puncte de interes | 17 Numar sector cadastral | C1 Numar constructie |
| Limita intravilan | Limita imobil | Hidrografie | 32 Numar tarla | A Denumire punct de interes |
| Limita teritoriu administrativ | Limita constructie | HB Denumire hidrografie | 198 Identificator electronic | |

RAMBOLL

Certificat de autorizare
Clasa I
Seria RO-B-J Nr. 1664
SC RAMBOLL SOUTH
EAST EUROPE

SEMNAT ELECTRONIC
Sebastian Stoica
Autorizatie categoria A. Seria B. nr 3964

Sistem de proiectie: Stereografic 1970
Data intocmirii: 2024

Copie spre publicare