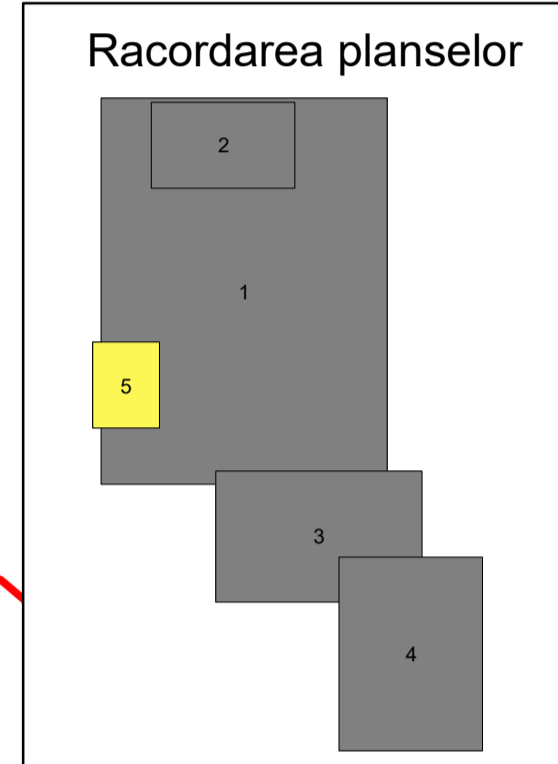
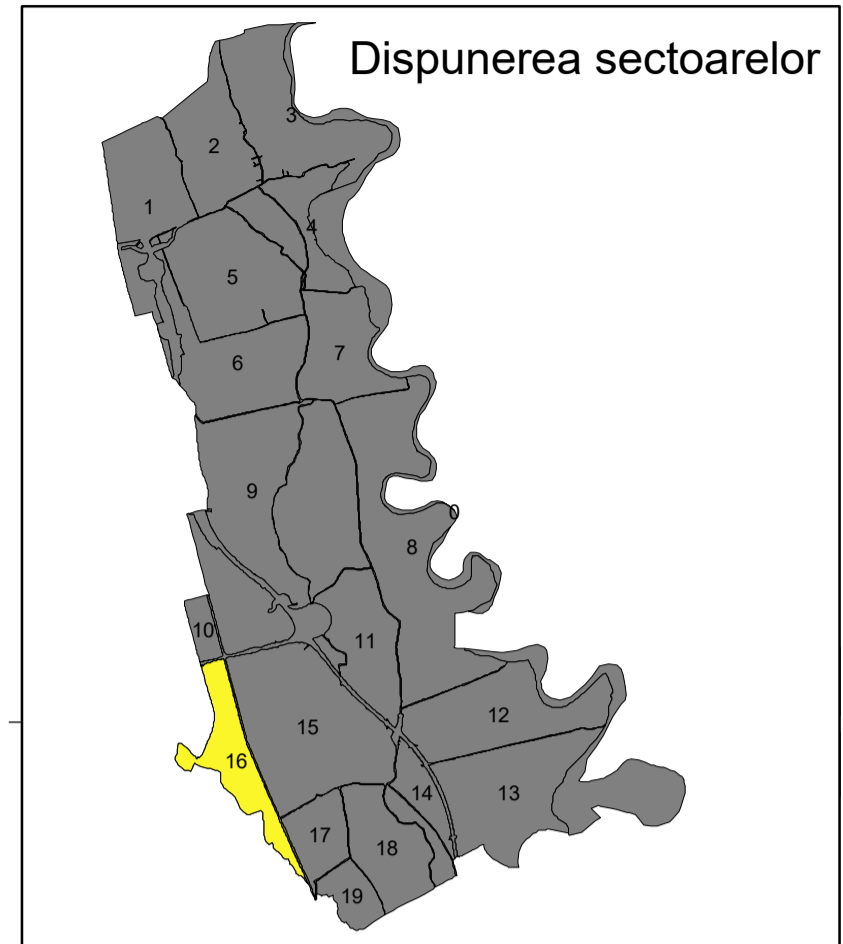
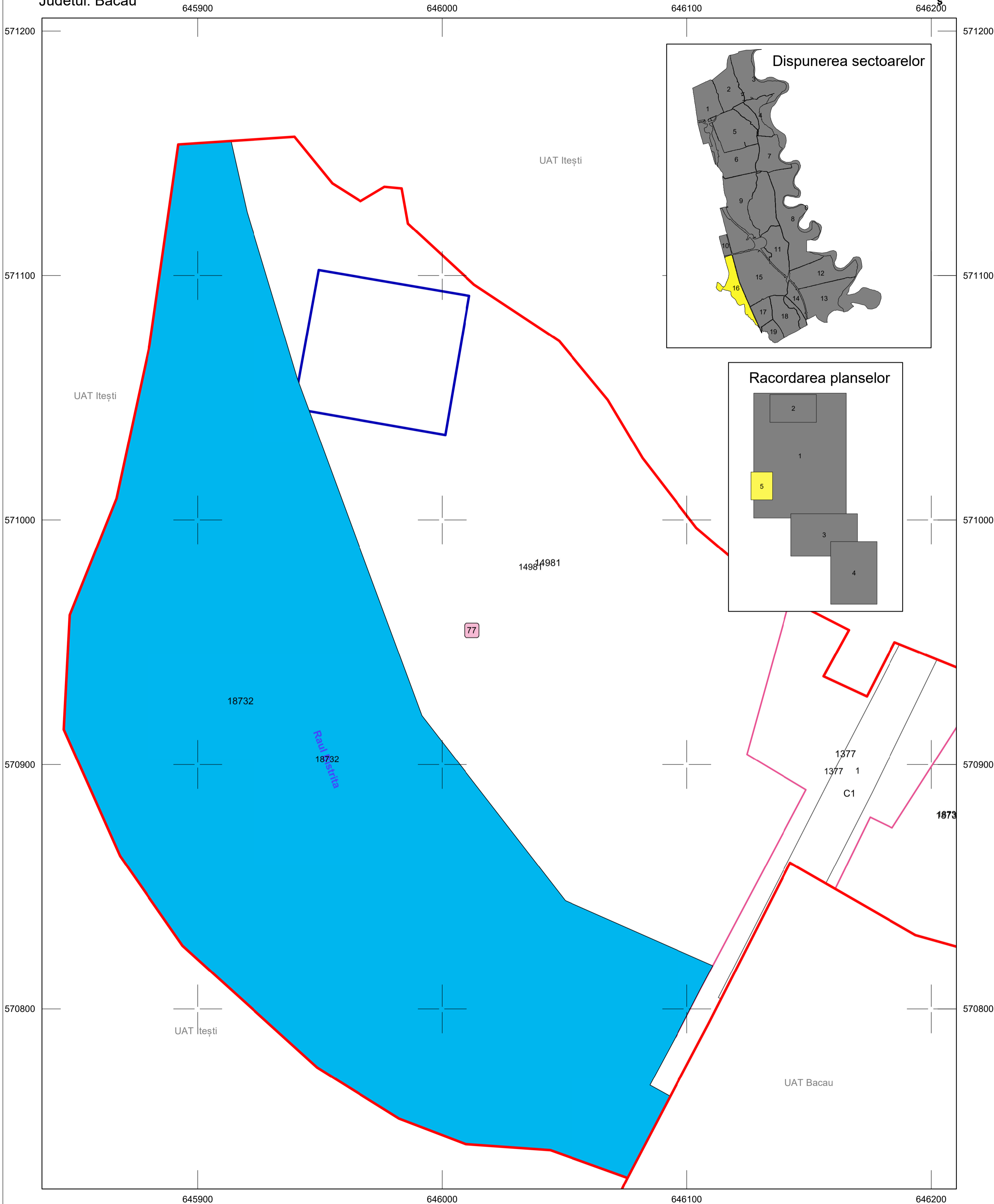
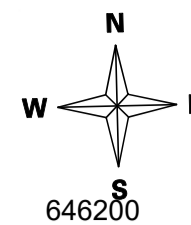


PLAN CADASTRAL

Scara 1:1000
1 cm plan = 10 cm pe teren

UAT: Saucesti
Judetul: Bacau

Sector cadastral: 16
Plansa 5



Legenda					
	Limita sector cadastral		Limita tarla		Puncte de interes
	Limita intravilan		Limita imobil		16 Numar sector cadastral
	Limita teritoriu administrativ		Limita constructie		32 Numar tarla
			HB Denumire hidrografie		C1 Numar constructie
					A Denumire punct de interes
					198 Identificator electronic

RAMBOLL
Certificat de autorizare
Clasa I
Seria RO-B-J Nr. 1664
SC RAMBOLL SOUTH
EAST EUROPE

SEM NAT ELECTRONIC
Sebastian Stoica
Autorizatie categoria A. Seria B. nr 3964

Sistem de proiectie: Stereografic 1970
Data intocmirii: 2024
Copie spre publicare